

**Acknowledgment and  
Notice of Acknowledgment  
of Acceptance of R.S. 2477  
Right-of-Way Grant**

**ENTRY NO. 00253699**

06/18/2008 11:40:53 AM B: 0524 P: 0445

2477 Road Acceptance PAGE 1 / 13

CRAIG J. SPERRY, JUAB COUNTY RECORDER

FEE \$ 0.00 BY STATE OF UTAH



**THE STATE OF UTAH**

**TO ALL WHOM THESE PRESENTS SHALL COME, Greeting:**

**Know ye,** This is an Acknowledgment and Notice of Acknowledgment made under Utah Code Sections 72-5-309 through 310 inclusive, that the grant of the United States of America of "the right of way for the construction of highways over public lands, not reserved for public uses" under United States Revised Statutes 2477 (43 U.S.C. Section 932 (repealed October 21, 1976, with proviso recognizing the validity of rights-of-way already established)) was accepted for and on behalf of the State of Utah and its political subdivision Juab County as it pertains to the highway located in Juab County known as FLOUSPAR ROAD; County Road Number: 12131402; State Geographic Information Database (SGID) Road Identification Number: RD120937. Total road length is 14.56 miles more or less.

The reason for this Acknowledgment and Notice of Acknowledgment includes, but is not limited to, the fact that the road was constructed, mechanically, or by continuous use as a public highway for a period of at least ten years, over public lands not reserved for public uses, prior to the earlier of (a) the October 21, 1976 repeal of R.S. 2477 or (b) the date the servient estate was reserved for public uses.

This Acknowledgment and Notice of Acknowledgment applies only to the segments of the road that traverse land owned by the Bureau of Land Management, United States Department of the Interior, and does not apply to segments of the road that traverse land owned by any other person or entity. The State of Utah and its political subdivisions reserve the right to make further acknowledgments and notices of acknowledgment with regard to road segments that traverse land owned by other entities, including the United States of America, through one or more of its agencies.

A printed copy of a map showing the location of the road in said county is appended hereto as "Attachment 1," a printed copy of representative photos of the road is appended hereto as "Attachment 2," a printed copy of a description of the beginning and ending points of the entire road together with a list of Townships, Ranges and Sections that may be traversed by the road in said county is appended hereto as "Attachment 3," and a printed copy of the Road Centerline Description Cover Page(s) is appended hereto as "Attachment 4." The Appendices listed in "Attachment 4" that contain the actual road centerline descriptions are incorporated herein by reference. Affidavits provided by individuals familiar with the road are appended hereto as "Attachment 5."

A printed copy of this Acknowledgment and Notice of Acknowledgment, together with its Attachments and Appendices, may be viewed and/or obtained at the office of the Utah State Archives.

An electronic copy of this Acknowledgment and Notice of Acknowledgment, together with its Attachments and Appendices, may be viewed and/or downloaded as read-only PDF (Portable Document Format) files via the



Internet at <http://recorded2477roads.utah.gov>.

The owner of the servient estate in the land underlying the road-segments subject to this Acknowledgment and Notice is believed to be the United States of America through one or more of its agencies. Any of such agencies or any other person with a servient ownership claim or a competing dominant estate right-of-way ownership claim, may file a petition in the State District Court for Salt Lake County for a decision regarding the correctness of this Acknowledgment. A claimant shall file a petition within sixty (60) days after receipt of this Notice.

**In Witness Whereof**, I, John Harja, the official designee of the Governor of the State of Utah, in conformity to the laws of the State (Utah Code Sections 72-5-308 through 310 inclusive), have caused this Acknowledgment and Notice of Acknowledgment to be made.

Signed by my hand in Salt Lake City, Utah, the 17<sup>th</sup> day of June, 2008.

By the Governor's Designee

  
\_\_\_\_\_  
John Harja

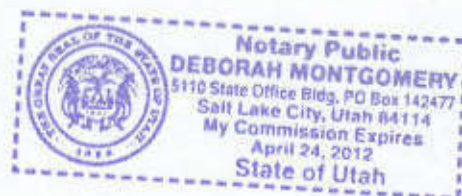
### CERTIFICATION

State of Utah                    )  
                                      : ss  
County of Salt Lake         )

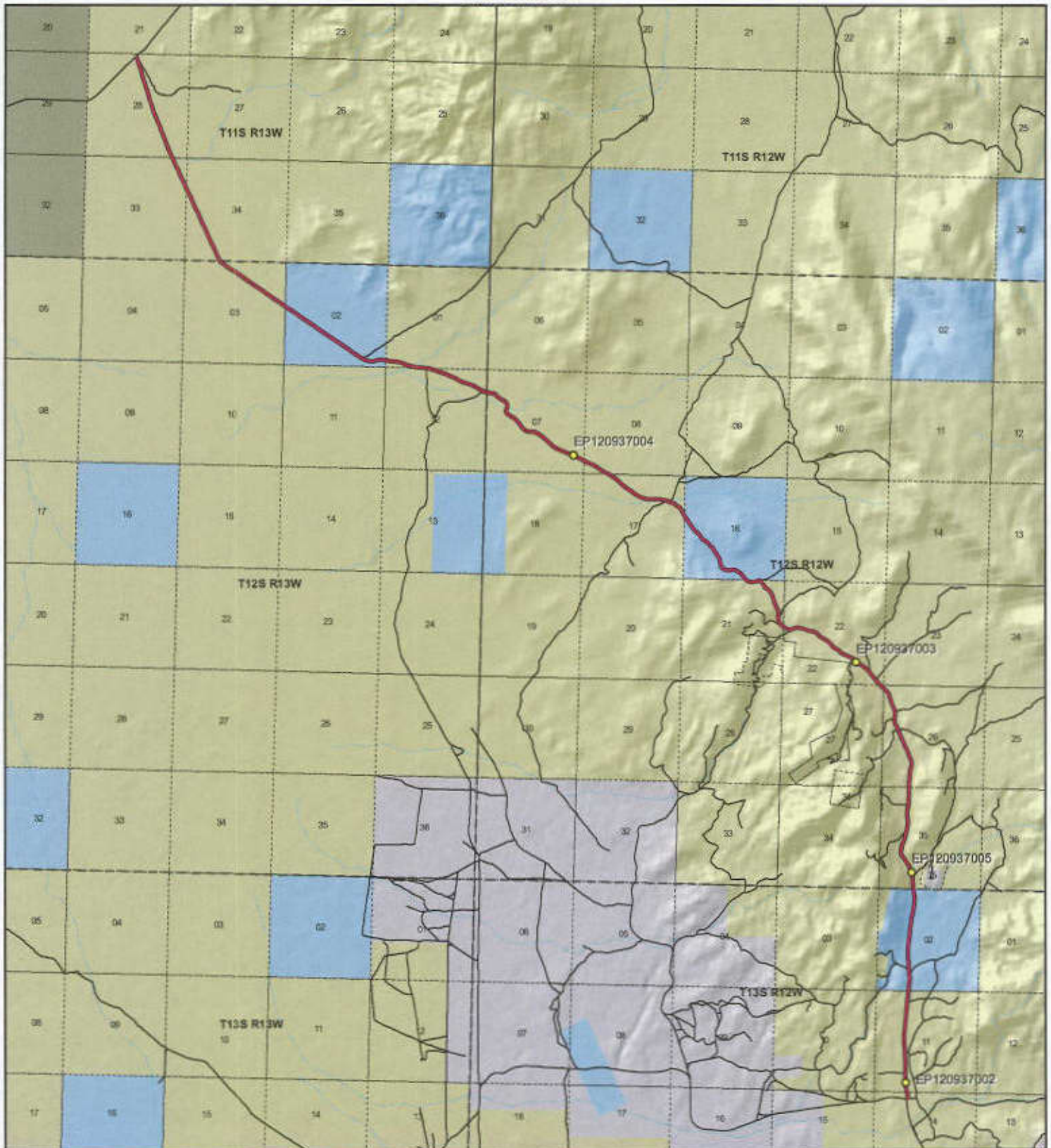
I hereby certify that the signer of the foregoing document, John Harja, is personally known by me, has made a voluntary signature and taken an oath stating that he is the official designee of the Governor of the State of Utah and is authorized to sign this document on the Governor's behalf pursuant to Utah Code Section 72-5-309. He further vouched that, based upon information and belief, the facts alleged therein are true.

Dated this 17 day of June, 2008.

  
\_\_\_\_\_  
Notary Public







<p>1:80,968 1 inch equals 1.3 miles</p>		<p align="center"><b>FLOUSPAR ROAD - Juab County</b> <b>SGID RD_ID RD120937</b></p> <table border="0"> <tr> <td data-bbox="454 1785 698 1974"> <p><b>Land Ownership Categories</b></p> <ul style="list-style-type: none"> <li><span style="color: yellow;">●</span> BLM</li> <li><span style="color: lightblue;">●</span> Private</li> <li><span style="color: darkblue;">●</span> SITLA, State Trust Land</li> <li><span style="color: green;">●</span> USFS, National Forest</li> <li><span style="color: lightgreen;">●</span> State Parks and Recreation</li> <li><span style="color: brown;">●</span> Tribal, Indian Reservation</li> <li><span style="color: purple;">●</span> NPS, National Park</li> </ul> </td> <td data-bbox="698 1785 941 1974"> <ul style="list-style-type: none"> <li><span style="color: green;">◆</span> Wilderness</li> <li><span style="color: darkgreen;">◆</span> UDWR Wildlife Reserve</li> <li><span style="color: lightblue;">◆</span> DOD, Military</li> <li><span style="color: darkblue;">◆</span> State Sovereign Land</li> <li><span style="color: lightgreen;">◆</span> National Recreation Area</li> <li><span style="color: brown;">◆</span> USFWS, Natl. Wildlife Refuge</li> </ul> </td> <td data-bbox="941 1785 1185 1974"> <p><b>Transportation Network</b></p> <ul style="list-style-type: none"> <li><span style="color: red;">—</span> FLOUSPAR ROAD</li> <li><span style="color: red;">—</span> Title V, Issued Or Under Consideration By BLM Or County</li> <li><span style="color: black;">—</span> Other Roads</li> <li><span style="color: yellow;">●</span> Photo Event Point</li> <li><span style="border: 1px solid black; display: inline-block; width: 10px; height: 10px;"></span> Section = 1 Mile</li> </ul> </td> </tr> </table>	<p><b>Land Ownership Categories</b></p> <ul style="list-style-type: none"> <li><span style="color: yellow;">●</span> BLM</li> <li><span style="color: lightblue;">●</span> Private</li> <li><span style="color: darkblue;">●</span> SITLA, State Trust Land</li> <li><span style="color: green;">●</span> USFS, National Forest</li> <li><span style="color: lightgreen;">●</span> State Parks and Recreation</li> <li><span style="color: brown;">●</span> Tribal, Indian Reservation</li> <li><span style="color: purple;">●</span> NPS, National Park</li> </ul>	<ul style="list-style-type: none"> <li><span style="color: green;">◆</span> Wilderness</li> <li><span style="color: darkgreen;">◆</span> UDWR Wildlife Reserve</li> <li><span style="color: lightblue;">◆</span> DOD, Military</li> <li><span style="color: darkblue;">◆</span> State Sovereign Land</li> <li><span style="color: lightgreen;">◆</span> National Recreation Area</li> <li><span style="color: brown;">◆</span> USFWS, Natl. Wildlife Refuge</li> </ul>	<p><b>Transportation Network</b></p> <ul style="list-style-type: none"> <li><span style="color: red;">—</span> FLOUSPAR ROAD</li> <li><span style="color: red;">—</span> Title V, Issued Or Under Consideration By BLM Or County</li> <li><span style="color: black;">—</span> Other Roads</li> <li><span style="color: yellow;">●</span> Photo Event Point</li> <li><span style="border: 1px solid black; display: inline-block; width: 10px; height: 10px;"></span> Section = 1 Mile</li> </ul>	<p>Map prepared by the State of Utah Automated Geographic Reference Center Room 5130 State Office Building Salt Lake City, Utah 84114 May 26, 2006</p> <div style="display: flex; justify-content: space-around;"> </div>
<p><b>Land Ownership Categories</b></p> <ul style="list-style-type: none"> <li><span style="color: yellow;">●</span> BLM</li> <li><span style="color: lightblue;">●</span> Private</li> <li><span style="color: darkblue;">●</span> SITLA, State Trust Land</li> <li><span style="color: green;">●</span> USFS, National Forest</li> <li><span style="color: lightgreen;">●</span> State Parks and Recreation</li> <li><span style="color: brown;">●</span> Tribal, Indian Reservation</li> <li><span style="color: purple;">●</span> NPS, National Park</li> </ul>	<ul style="list-style-type: none"> <li><span style="color: green;">◆</span> Wilderness</li> <li><span style="color: darkgreen;">◆</span> UDWR Wildlife Reserve</li> <li><span style="color: lightblue;">◆</span> DOD, Military</li> <li><span style="color: darkblue;">◆</span> State Sovereign Land</li> <li><span style="color: lightgreen;">◆</span> National Recreation Area</li> <li><span style="color: brown;">◆</span> USFWS, Natl. Wildlife Refuge</li> </ul>	<p><b>Transportation Network</b></p> <ul style="list-style-type: none"> <li><span style="color: red;">—</span> FLOUSPAR ROAD</li> <li><span style="color: red;">—</span> Title V, Issued Or Under Consideration By BLM Or County</li> <li><span style="color: black;">—</span> Other Roads</li> <li><span style="color: yellow;">●</span> Photo Event Point</li> <li><span style="border: 1px solid black; display: inline-block; width: 10px; height: 10px;"></span> Section = 1 Mile</li> </ul>				





EP120937002



EP120937003



EP120937004



EP120937005

EP000000000

EP000000000



**FLOUSPAR ROAD - Juab County**  
**SGID RD\_ID RD120937**

Map prepared by the State of Utah  
 Automated Geographic Reference Center  
 Room 5130 State Office Building  
 Salt Lake City, Utah 84114  
 May 28, 2008



### **Attachment 3**

#### **Beginning & Ending Points and Township, Range, and Section References For:**

**Popular Name: FLOUSPAR ROAD**

**County: Juab**

**County Road Number: 12131402**

**State Geographic Information Database (SGID) Road Identification Number: RD120937.**

**Total Road Length: 14.56 miles more or less.**

**Beginning at a point** on the road centerline located at 39 degrees 41 minutes 046.9 seconds North Latitude and -113 degrees 10 minutes 04.18 seconds West Longitude, which can be converted to mapping accuracy State Plane Utah Central Zone NAD 83 feet coordinates of X = 1,171,163.6 feet and Y = 7,062,500.8 feet based on the US Survey Foot conversion.

**Ending at a point** on the road centerline located at 39 degrees 50 minutes 31.57 seconds North Latitude and -113 degrees 18 minutes 053.2 seconds West Longitude, which can be converted to mapping accuracy State Plane Utah Central Zone NAD 83 feet coordinates of X = 1,130,900.6 feet and Y = 7,116,379.1 feet based on the US Survey Foot conversion.

This road may traverse:

Township 11 South Range 13 West, Section(s) 28,33,34, Salt Lake Base & Meridian

Township 12 South Range 12 West, Section(s) 7,8,16,17,21,22,26,27,35, Salt Lake Base & Meridian

Township 12 South Range 13 West, Section(s) 1,2,3,12, Salt Lake Base & Meridian

Township 13 South Range 12 West, Section(s) 2,11,14, Salt Lake Base & Meridian

See Attachment 1 above for a cartographic depiction of the course of this road.



**Attachment 4**  
**Road Centerline Description Cover Page(s)**

**Popular Name: FLOUSPAR ROAD**

**County: Juab**

**County Road Number: 12131402**

**State Geographic Information Database (SGID) Road Identification Number: RD120937.**

**Total Road Length: 14.56 miles more or less.**

**Centerline Descriptions Of Road-Segments That Cross Over Federally Owned Land, Derived From Global Positioning System Data And Cross-checked against USGS Digital Orthophoto Quadrangles Compiled By The Utah Automated Geographic Reference Center And Entered Into The State Geographic Information Database (SGID).**

<b>Road-Segments Listed by SGID Road Identification Number (RD_ID)</b>	<b>Road-Segment Numbers</b>	<b>Believed Ownership Of Servient Estate</b>	<b>Approximate Segment Length</b>	<b>See Attached Appendix</b>
RD120937	001	BLM	1.08 Miles	A
RD120937	002	ST	1.01 Miles	(not shown)
RD120937	003	BLM	3.97 Miles	B
RD120937	004	ST	0.93 Miles	(not shown)
RD120937	005	BLM	3.47 Miles	C
RD120937	006	ST	1.15 Miles	(not shown)
RD120937	007	BLM	2.95 Miles	D
<b>Total Road Length</b>			<b>14.56</b>	_____

\* Indicates that a Title V permit will be requested, is in process, or has been issued.

† Indicates that road-segments crossing Forest Service land are under consideration by the state and county as of the date of this Acknowledgment and Notice of Acknowledgment.

## Attachment 5

**AFFIDAVIT OF ROBERT STEELE**

**FLOUSPAR ROAD**

**COUNTY ROAD NUMBER 12131402**

**JUAB COUNTY, UTAH**

State of Utah                     )  
  : ss.  
County of Juab                 )

ROBERT STEELE, being first duly sworn, deposes and states as follows:

1. I am an adult competent to testify about the matters set forth below based upon my personal knowledge. I have lived in Juab County for 71 years. I was a Juab County Commissioner from 1999-2006.

2. I have traveled and am familiar with a road in Juab County known as Flouspar Road. I am also familiar with the land the road traverses. When I first used and observed the road in 1942, it followed the same route as in 2007 when I last observed it. Attached is a Juab County map showing Flouspar Road. To the best of my knowledge and based upon my use of and familiarity with this road and the land it traverses, the location and route of the road are correctly illustrated on the attached map. The County also identifies this road according to the road number listed above.

3. I have observed that the road has been open to the public for all to use, to come and go as they pleased, since at least as early as 1942 and continuing through 1976 to the early 2007. Throughout this time period I have observed travel on the road by various means, including cars, trucks, maintenance vehicles, jeeps and ATV's. Throughout this time period, the road has been used daily for more than ten continuous years prior to 1976, and was used daily in the early 2007.



4. Throughout the time period from 1942 to 2007, I have used the road myself for hunting, trapping, rock hounding, traveling in and through the area and prospecting for minerals.

5. Throughout the time period described in the previous paragraph, I observed vehicles using the road at various times for the uses described in the previous paragraph, plus livestock operations, mining, camping, recreation, oil and gas exploration and government access.


6. It is also the reputation in the community that this road has been open to the public for all to use, to come and go as they pleased, since at least as early as the early 1900s and continuing through 1976 to the present, for the uses described in the previous paragraphs.

7. Prior to 1976, I observed the graded surface of the road.

Dated this 5 day of June, 2007.

  
\_\_\_\_\_  
ROBERT STEELE

SUBSCRIBED AND SWORN to before me this 5th day of June, 2007.

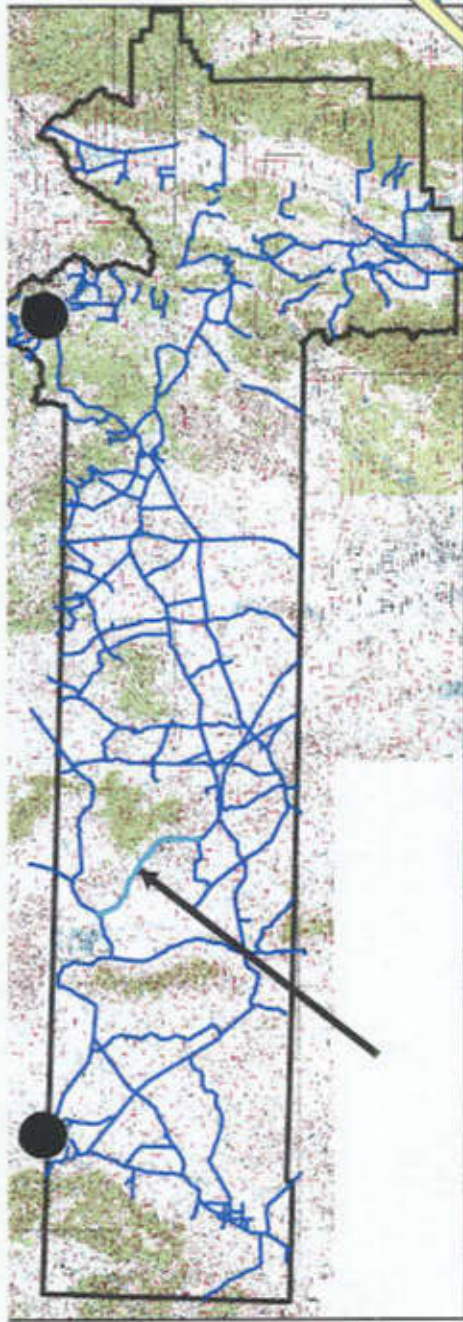


  
\_\_\_\_\_  
NOTARY PUBLIC



Juab County  
RS2477 Assertions  
June 2006

Flouspar Rd





**AFFIDAVIT OF RON JONES**

**FLOUSPAR ROAD**

**JUAB COUNTY, UTAH**

**ROAD NUMBER 12131402**

State of Utah                     )  
  : ss,  
County of Juab                    )

RON JONES, being first duly sworn, deposes and states as follows:

1.       I am an adult competent to testify about the matters set forth below based upon my personal knowledge. I currently reside in Nephi, Juab County, Utah. I have lived in Juab County for 85 years. I was an employee of the Juab County Road Department for 38 years from 1947 to 1987 and have participated in maintenance of county B roads during that time.

2.       I have traveled and am familiar with a road in Juab County known as Flouspar Road. I am also familiar with the land the road traverses. When I first used and observed the road in the late 1940s it followed the same route as in 2007 when I last observed it. Attached is a Juab County map showing Flouspar Road. To the best of my knowledge and based upon my use of and familiarity with this road and the land it traverses, the location and route of the road are correctly illustrated on the attached map.

3.       I am informed that the County also identifies this road according to the road number listed above.

4.       I have observed that the road has been open to the public for all to use, to come and go as they pleased, since at least as early as the late 1940s and continuing through 1976 to 2007. Throughout this time period I have observed travel on the road by means of cars, trucks, recreational vehicles, and pickup trucks. Throughout this time period, the road has been used daily for more than ten continuous years prior to 1976, and was so used in 2007.

5. Throughout the time period from the late 1940s to 2007, I have used the road myself for county road maintenance, sight-seeing and travel in and through the area.

6. Throughout the time period described in the previous paragraph, I have observed other vehicles from the general public using the road at various times for the uses described in the previous paragraph, plus livestock operations, rock hounding, hunting, prospecting for minerals, oil and gas exploration, trapping and recreation.

7. It is also the reputation in the community that this road has been open to the public for all to use, to come and go as they pleased, since at least as early as the early 1900s and continuing through 1976 to the present, for the uses described in the previous paragraphs.

8. Prior to 1976 I participated in maintenance and construction activities on the road as a county road employee.

DATED this 5 day of June, 2007.

Ron Jones  
RON JONES

SUBSCRIBED AND SWORN to before me this 5<sup>th</sup> day of June, 2007.



Gloria Schrader  
NOTARY PUBLIC

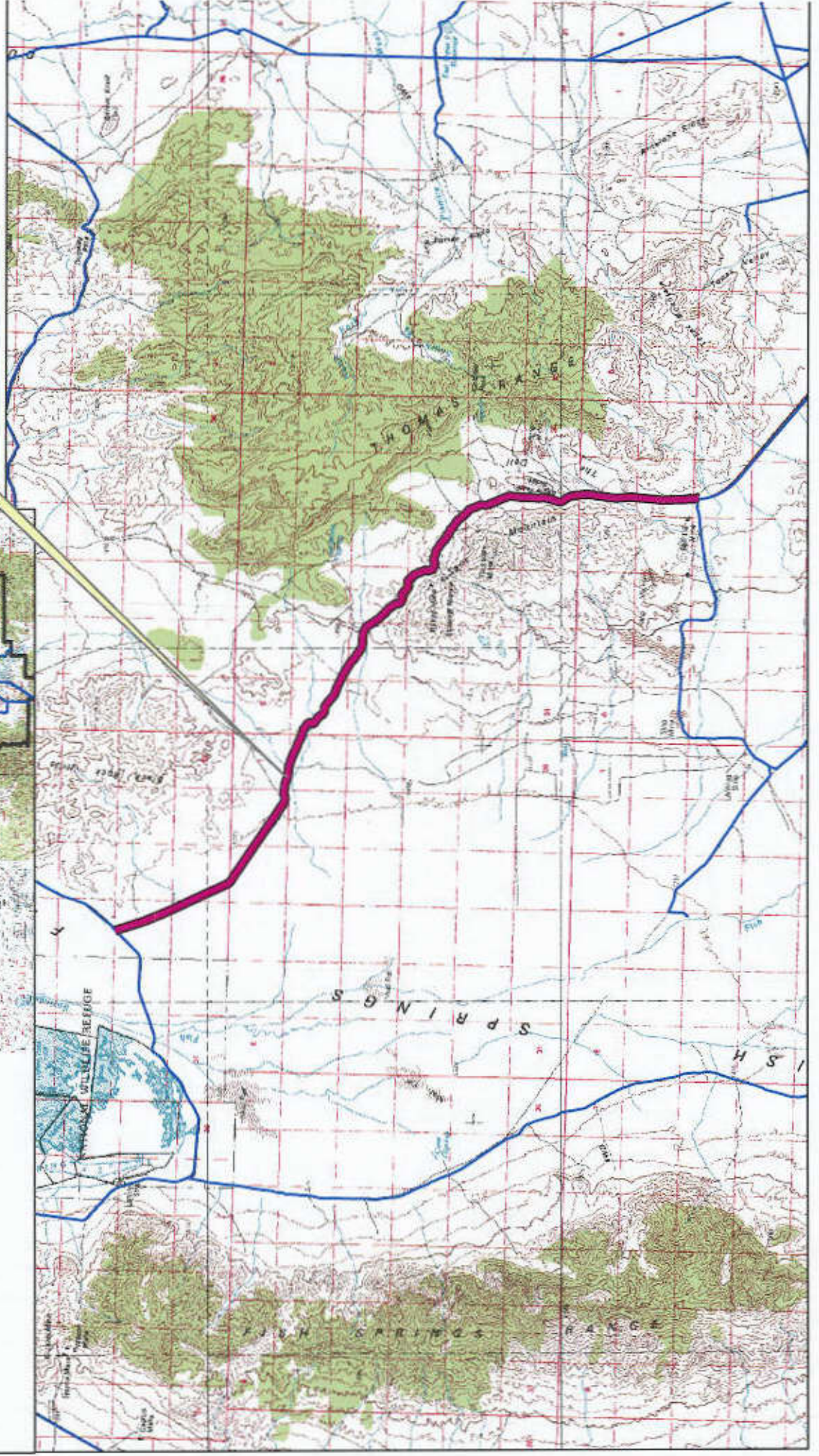
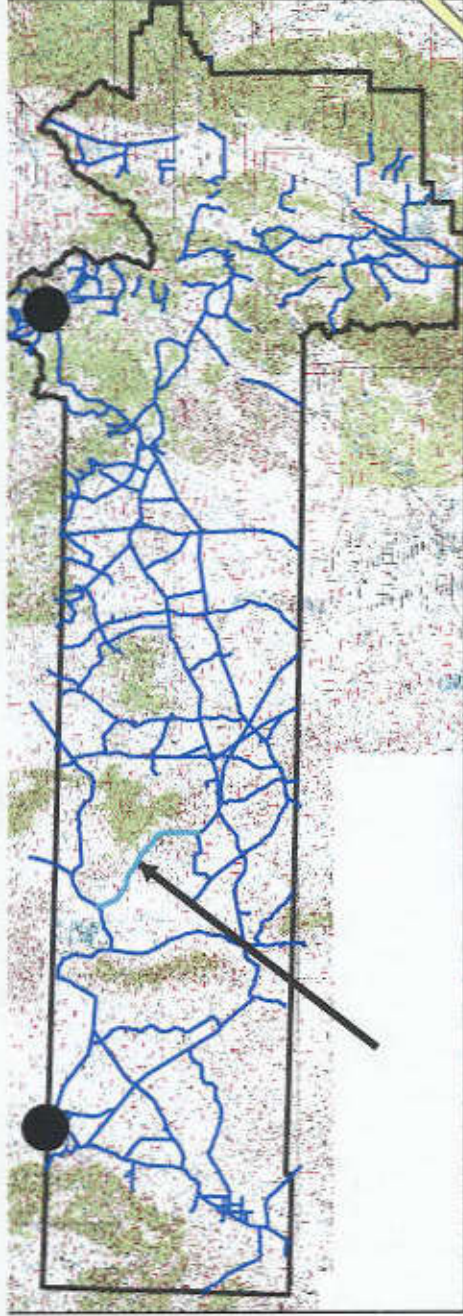


# Juab County

## RS2477 Assertions

### June 2006

Flouspar Rd





## Appendix A to Attachment 4

**Popular Name: FLOUSPAR ROAD**

**County: Juab**

**County Road Number: 12131402**

**State Geographic Information Database (SGID) Road Identification Number: RD120937.**

**Road-Segment Number: 001**

**Road-Segment Length: 1.08 miles more or less.**

**Believed owner of the land underlying this road-segment is: Bureau of Land Management.**

*The following description is based upon the geographic coordinate system using the NAD83 Datum. The source is GPS mapping grade data as indicated in the metadata and/or the transportation data model of the State of Utah Geographic Information Database (SGID).*

The road-segment itself is the monument that is identified by its physical presence on the land. The location of said physical presence is closely approximated by mapping grade Global Positioning System (GPS) data. Said data are checked against the corresponding gray-scale 1-meter Digital Orthophoto Quadrangles published by the United States Geological Survey (USGS) to verify a reasonable degree of accuracy. In circumstances where accurate satellite signal acquisition is not possible, such as deep, narrow canyons or under a canopy of dense foliage, or where very sharp curves in the road make accuracy questionable, such portions of the road were digitized from the corresponding gray-scale 1-meter Digital Orthophoto Quadrangles published by the United States Geological Survey (USGS).

This road-segment may traverse:

Township 13 South Range 12 West, Section(s) 11,14, Salt Lake Base & Meridian

The following description closely approximates the location of the centerline of the physical monument (FLOUSPAR ROAD)-- Segment 001 based on mapping grade Global Positioning System (GPS) data as defined above:

**Beginning at a point** on the road center line located at 39 degrees 41 minutes 046.9 seconds North Latitude and -113 degrees 10 minutes 04.18 seconds West Longitude, which can be converted to mapping accuracy State Plane Utah Central Zone NAD 83 feet coordinates of X = 1,171,163.6 feet and Y = 7,062,500.8 feet; thence the following courses along the said road center line:

thence North 20 Degrees 57 Minutes 46 Seconds East 33.4 feet  
thence North 17 Degrees 49 Minutes 17 Seconds East 120.1 feet  
thence North 05 Degrees 29 Minutes 59 Seconds West 152.5 feet  
thence North 13 Degrees 14 Minutes 23 Seconds West 104.4 feet  
thence North 13 Degrees 15 Minutes 20 Seconds West 68.6 feet  
thence North 09 Degrees 05 Minutes 37 Seconds West 184.9 feet  
thence North 03 Degrees 52 Minutes 08 Seconds West 195.9 feet  
thence North 02 Degrees 57 Minutes 43 Seconds West 199 feet  
thence North 02 Degrees 52 Minutes 45 Seconds West 212.8 feet  
thence North 02 Degrees 01 Minutes 44 Seconds West 120.8 feet  
thence North 02 Degrees 15 Minutes 53 Seconds West 96.5 feet



thence North 02 Degrees 07 Minutes 12 Seconds West 218.9 feet  
 thence North 01 Degrees 43 Minutes 21 Seconds West 213.9 feet  
 thence North 01 Degrees 46 Minutes 26 Seconds West 206.4 feet  
 thence North 02 Degrees 08 Minutes 37 Seconds West 205.8 feet  
 thence North 05 Degrees 30 Minutes 40 Seconds West 3.6 feet  
 thence North 02 Degrees 59 Minutes 51 Seconds West 196.4 feet  
 thence North 03 Degrees 27 Minutes 30 Seconds West 191.5 feet  
 thence North 02 Degrees 54 Minutes 22 Seconds West 196 feet  
 thence North 03 Degrees 30 Minutes 08 Seconds West 183 feet  
 thence North 02 Degrees 18 Minutes 11 Seconds West 170.4 feet  
 thence North 02 Degrees 04 Minutes 08 Seconds East 173.4 feet  
 thence North 04 Degrees 46 Minutes 11 Seconds East 173.9 feet  
 thence North 06 Degrees 49 Minutes 18 Seconds East 168.9 feet  
 thence North 05 Degrees 36 Minutes 19 Seconds East 159 feet  
 thence North 04 Degrees 32 Minutes 31 Seconds East 147.2 feet  
 thence North 04 Degrees 17 Minutes 12 Seconds East 175.7 feet  
 thence North 05 Degrees 42 Minutes 25 Seconds East 196.9 feet  
 thence North 06 Degrees 35 Minutes 08 Seconds East 199.3 feet  
 thence North 04 Degrees 16 Minutes 50 Seconds East 188.2 feet  
 thence North 03 Degrees 46 Minutes 34 Seconds East 174.6 feet  
 thence North 04 Degrees 34 Minutes 55 Seconds East 11.5 feet  
 thence North 06 Degrees 13 Minutes 21 Seconds East 187.2 feet  
 thence North 04 Degrees 53 Minutes 12 Seconds East 180.8 feet  
 thence North 00 Degrees 44 Minutes 02 Seconds East 178.8 feet

thence North 09 Degrees 09 Minutes 29 Seconds East 118.6 feet more or less to **the ending point at:** 39 degrees 42 minutes 43.04 seconds North Latitude and -113 degrees 10 minutes 04.88 seconds West Longitude, which can be converted to mapping accuracy State Plane Utah Central Zone NAD 83 feet coordinates of X = 1,171,214.7 feet and Y = 7,068,181.1 feet.

## Appendix B to Attachment 4

**Popular Name: FLOUSPAR ROAD**

**County: Juab**

**County Road Number: 12131402**

**State Geographic Information Database (SGID) Road Identification Number: RD120937.**

**Road-Segment Number: 003**

**Road-Segment Length: 3.97 miles more or less.**

**Believed owner of the land underlying this road-segment is: Bureau of Land Management.**

*The following description is based upon the geographic coordinate system using the NAD83 Datum. The source is GPS mapping grade data as indicated in the metadata and/or the transportation data model of the State of Utah Geographic Information Database (SGID).*

The road-segment itself is the monument that is identified by its physical presence on the land. The location of said physical presence is closely approximated by mapping grade Global Positioning System (GPS) data. Said data are checked against the corresponding gray-scale 1-meter Digital Orthophoto Quadrangles published by the United States Geological Survey (USGS) to verify a reasonable degree of accuracy. In circumstances where accurate satellite signal acquisition is not possible, such as deep, narrow canyons or under a canopy of dense foliage, or where very sharp curves in the road make accuracy questionable, such portions of the road were digitized from the corresponding gray-scale 1-meter Digital Orthophoto Quadrangles published by the United States Geological Survey (USGS).

This road-segment may traverse:

Township 12 South Range 12 West, Section(s) 16,21,22,26,27,35, Salt Lake Base & Meridian

The following description closely approximates the location of the centerline of the physical monument (FLOUSPAR ROAD)-- Segment 003 based on mapping grade Global Positioning System (GPS) data as defined above:

**Beginning at a point** on the road center line located at 39 degrees 43 minutes 35.24 seconds North Latitude and -113 degrees 10 minutes 03.03 seconds West Longitude, which can be converted to mapping accuracy State Plane Utah Central Zone NAD 83 feet coordinates of X = 1,171,457.1 feet and Y = 7,073,459.5 feet; thence the following courses along the said road center line:

thence North 05 Degrees 33 Minutes 25 Seconds West 56.4 feet  
thence North 04 Degrees 49 Minutes 53 Seconds West 187.6 feet  
thence North 04 Degrees 59 Minutes 41 Seconds West 181 feet  
thence North 04 Degrees 50 Minutes 50 Seconds West 186.9 feet  
thence North 00 Degrees 19 Minutes 03 Seconds West 2.6 feet  
thence North 03 Degrees 54 Minutes 22 Seconds West 188.7 feet  
thence North 21 Degrees 18 Minutes 33 Seconds West 176.7 feet  
thence North 23 Degrees 28 Minutes 21 Seconds West 170.2 feet  
thence North 26 Degrees 23 Minutes 04 Seconds West 168.7 feet  
thence North 34 Degrees 37 Minutes 31 Seconds West 168.8 feet  
thence North 39 Degrees 19 Minutes 30 Seconds West 168.9 feet



thence North 34 Degrees 34 Minutes 43 Seconds West 164.3 feet  
 thence North 28 Degrees 21 Minutes 05 Seconds West 143.1 feet  
 thence North 09 Degrees 58 Minutes 01 Seconds West 148.7 feet  
 thence North 16 Degrees 10 Minutes 11 Seconds East 119.1 feet  
 thence North 05 Degrees 44 Minutes 11 Seconds East 108.9 feet  
 thence North 15 Degrees 08 Minutes 23 Seconds East 105.8 feet  
 thence North 21 Degrees 35 Minutes 22 Seconds East 131.9 feet  
 thence North 21 Degrees 11 Minutes 49 Seconds East 158.3 feet  
 thence North 19 Degrees 22 Minutes 31 Seconds East 160.6 feet  
 thence North 15 Degrees 59 Minutes 45 Seconds East 154.2 feet  
 thence North 12 Degrees 14 Minutes 08 Seconds East 83 feet  
 thence North 11 Degrees 59 Minutes 56 Seconds East 76.9 feet  
 thence North 10 Degrees 15 Minutes 09 Seconds East 164.5 feet  
 thence North 08 Degrees 11 Minutes 20 Seconds East 155.2 feet  
 thence North 06 Degrees 41 Minutes 55 Seconds East 150.4 feet  
 thence North 00 Degrees 03 Minutes 35 Seconds West 145.7 feet  
 thence North 12 Degrees 01 Minutes 43 Seconds West 147.1 feet  
 thence North 10 Degrees 08 Minutes 22 Seconds West 146.2 feet  
 thence North 07 Degrees 40 Minutes 24 Seconds East 153.4 feet  
 thence North 11 Degrees 21 Minutes 34 Seconds East 160.5 feet  
 thence North 07 Degrees 05 Minutes 29 Seconds East 73.8 feet  
 thence North 07 Degrees 25 Minutes 06 Seconds East 87.7 feet  
 thence North 02 Degrees 33 Minutes 15 Seconds East 189.8 feet  
 thence North 01 Degrees 56 Minutes 29 Seconds East 216.3 feet  
 thence North 01 Degrees 36 Minutes 01 Seconds East 205.8 feet  
 thence North 00 Degrees 45 Minutes 40 Seconds East 191.6 feet  
 thence North 00 Degrees 19 Minutes 04 Seconds West 115.3 feet  
 thence North 00 Degrees 19 Minutes 04 Seconds West 79.2 feet  
 thence North 00 Degrees 17 Minutes 10 Seconds East 186.7 feet  
 thence North 03 Degrees 47 Minutes 22 Seconds East 183.2 feet  
 thence North 05 Degrees 56 Minutes 43 Seconds East 189.4 feet  
 thence North 07 Degrees 17 Minutes 46 Seconds East 190.6 feet  
 thence North 10 Degrees 01 Minutes 17 Seconds East 193.7 feet  
 thence North 13 Degrees 12 Minutes 44 Seconds East 189.3 feet  
 thence North 08 Degrees 58 Minutes 14 Seconds West 183.2 feet  
 thence North 22 Degrees 19 Minutes 45 Seconds West 199.6 feet  
 thence North 22 Degrees 57 Minutes 33 Seconds West 203.7 feet  
 thence North 22 Degrees 54 Minutes 09 Seconds West 245.1 feet  
 thence North 23 Degrees 04 Minutes 55 Seconds West 170.4 feet  
 thence North 23 Degrees 05 Minutes 55 Seconds West 206.7 feet  
 thence North 23 Degrees 20 Minutes 37 Seconds West 199.6 feet  
 thence North 23 Degrees 22 Minutes 35 Seconds West 211.1 feet  
 thence North 23 Degrees 21 Minutes 56 Seconds West 196.1 feet  
 thence North 22 Degrees 56 Minutes 16 Seconds West 17.1 feet  
 thence North 23 Degrees 39 Minutes 25 Seconds West 70.4 feet  
 thence North 23 Degrees 48 Minutes 20 Seconds West 136.6 feet  
 thence North 30 Degrees 12 Minutes 31 Seconds West 192.2 feet  
 thence North 14 Degrees 11 Minutes 44 Seconds West 86.2 feet  
 thence North 14 Degrees 21 Minutes 16 Seconds West 87.9 feet

thence North 01 Degrees 10 Minutes 18 Seconds West 176.2 feet  
thence North 08 Degrees 00 Minutes 36 Seconds East 174.4 feet  
thence North 03 Degrees 56 Minutes 31 Seconds East 145.7 feet  
thence North 04 Degrees 11 Minutes 44 Seconds East 25 feet  
thence North 20 Degrees 23 Minutes 23 Seconds West 181.6 feet  
thence North 26 Degrees 55 Minutes 38 Seconds West 190.4 feet  
thence North 21 Degrees 25 Minutes 00 Seconds West 198.7 feet  
thence North 18 Degrees 43 Minutes 30 Seconds West 210.9 feet  
thence North 19 Degrees 33 Minutes 25 Seconds West 207.1 feet  
thence North 32 Degrees 05 Minutes 22 Seconds West 195.6 feet  
thence North 49 Degrees 46 Minutes 28 Seconds West 184.5 feet  
thence North 49 Degrees 47 Minutes 01 Seconds West 24.4 feet  
thence North 48 Degrees 11 Minutes 03 Seconds West 213.9 feet  
thence North 48 Degrees 10 Minutes 33 Seconds West 13.5 feet  
thence North 41 Degrees 11 Minutes 01 Seconds West 231.6 feet  
thence North 41 Degrees 12 Minutes 42 Seconds West 90.7 feet  
thence North 41 Degrees 03 Minutes 12 Seconds West 137.2 feet  
thence North 41 Degrees 26 Minutes 37 Seconds West 233.4 feet  
thence North 34 Degrees 11 Minutes 27 Seconds West 114.2 feet  
thence North 34 Degrees 15 Minutes 34 Seconds West 124.6 feet  
thence North 53 Degrees 18 Minutes 53 Seconds West 225.1 feet  
thence North 52 Degrees 41 Minutes 26 Seconds West 193.4 feet  
thence North 53 Degrees 40 Minutes 38 Seconds West 164.3 feet  
thence North 62 Degrees 05 Minutes 53 Seconds West 142.2 feet  
thence North 65 Degrees 14 Minutes 25 Seconds West 130 feet  
thence North 40 Degrees 56 Minutes 51 Seconds West 146.1 feet  
thence North 36 Degrees 53 Minutes 29 Seconds West 114 feet  
thence North 37 Degrees 11 Minutes 18 Seconds West 6.6 feet  
thence North 59 Degrees 19 Minutes 57 Seconds West 146.6 feet  
thence North 73 Degrees 36 Minutes 30 Seconds West 165.4 feet  
thence North 66 Degrees 54 Minutes 33 Seconds West 175.9 feet  
thence North 54 Degrees 49 Minutes 25 Seconds West 153.1 feet  
thence North 45 Degrees 13 Minutes 41 Seconds West 147.3 feet  
thence North 55 Degrees 59 Minutes 17 Seconds West 130.3 feet  
thence North 65 Degrees 36 Minutes 39 Seconds West 135.8 feet  
thence North 47 Degrees 51 Minutes 01 Seconds West 136.5 feet  
thence North 42 Degrees 35 Minutes 00 Seconds West 145.8 feet  
thence North 44 Degrees 29 Minutes 51 Seconds West 161.9 feet  
thence North 53 Degrees 05 Minutes 14 Seconds West 166.5 feet  
thence North 59 Degrees 32 Minutes 25 Seconds West 173.7 feet  
thence North 56 Degrees 55 Minutes 05 Seconds West 180 feet  
thence North 52 Degrees 07 Minutes 31 Seconds West 176.1 feet  
thence North 51 Degrees 28 Minutes 28 Seconds West 175.2 feet  
thence North 70 Degrees 54 Minutes 36 Seconds West 164.9 feet  
thence North 80 Degrees 40 Minutes 51 Seconds West 176.3 feet  
thence North 76 Degrees 31 Minutes 29 Seconds West 169.2 feet  
thence North 71 Degrees 19 Minutes 13 Seconds West 179.4 feet  
thence North 74 Degrees 38 Minutes 07 Seconds West 177.2 feet  
thence South 87 Degrees 06 Minutes 57 Seconds West 161.2 feet



thence South 65 Degrees 57 Minutes 15 Seconds West 154.1 feet  
 thence South 72 Degrees 44 Minutes 40 Seconds West 166.7 feet  
 thence North 68 Degrees 46 Minutes 58 Seconds West 170.7 feet  
 thence North 62 Degrees 31 Minutes 27 Seconds West 170.9 feet  
 thence North 58 Degrees 35 Minutes 55 Seconds West 23 feet  
 thence North 58 Degrees 34 Minutes 57 Seconds West 123.5 feet  
 thence North 36 Degrees 30 Minutes 42 Seconds West 33.3 feet  
 thence North 36 Degrees 41 Minutes 28 Seconds West 136.1 feet  
 thence North 24 Degrees 02 Minutes 20 Seconds West 23.6 feet  
 thence North 24 Degrees 00 Minutes 57 Seconds West 158.3 feet  
 thence North 04 Degrees 24 Minutes 15 Seconds West 32.2 feet  
 thence North 05 Degrees 39 Minutes 28 Seconds West 141 feet  
 thence North 18 Degrees 49 Minutes 35 Seconds East 159 feet  
 thence North 12 Degrees 43 Minutes 42 Seconds West 154.2 feet  
 thence North 26 Degrees 00 Minutes 16 Seconds West 181.6 feet  
 thence North 26 Degrees 00 Minutes 24 Seconds West 201.3 feet  
 thence North 21 Degrees 02 Minutes 31 Seconds West 210.4 feet  
 thence North 12 Degrees 50 Minutes 16 Seconds West 213.4 feet  
 thence North 26 Degrees 48 Minutes 16 Seconds West 212.6 feet  
 thence North 44 Degrees 15 Minutes 54 Seconds West 201.8 feet  
 thence North 61 Degrees 30 Minutes 43 Seconds West 198.8 feet  
 thence North 22 Degrees 51 Minutes 50 Seconds West 154.9 feet  
 thence North 37 Degrees 21 Minutes 40 Seconds West 174.3 feet  
 thence North 54 Degrees 42 Minutes 51 Seconds West 163.4 feet  
 thence South 73 Degrees 33 Minutes 27 Seconds West 159.5 feet  
 thence South 72 Degrees 24 Minutes 07 Seconds West 164.6 feet  
 thence North 87 Degrees 02 Minutes 05 Seconds West 160.3 feet  
 thence North 64 Degrees 00 Minutes 55 Seconds West 160.6 feet  
 thence North 45 Degrees 09 Minutes 52 Seconds West 51.7 feet  
 thence North 45 Degrees 19 Minutes 07 Seconds West 0.8 feet more or less to **the ending point**

**at:** 39 degrees 46 minutes 11.73 seconds North Latitude and -113 degrees 11 minutes 58.66 seconds West Longitude, which can be converted to mapping accuracy State Plane Utah Central Zone NAD 83 feet coordinates of X = 1,162,726.1 feet and Y = 7,089,458.9 feet.

## Appendix C to Attachment 4

**Popular Name: FLOUSPAR ROAD**

**County: Juab**

**County Road Number: 12131402**

**State Geographic Information Database (SGID) Road Identification Number: RD120937.**

**Road-Segment Number: 005**

**Road-Segment Length: 3.47 miles more or less.**

**Believed owner of the land underlying this road-segment is: Bureau of Land Management.**

*The following description is based upon the geographic coordinate system using the NAD83 Datum. The source is GPS mapping grade data as indicated in the metadata and/or the transportation data model of the State of Utah Geographic Information Database (SGID).*

The road-segment itself is the monument that is identified by its physical presence on the land. The location of said physical presence is closely approximated by mapping grade Global Positioning System (GPS) data. Said data are checked against the corresponding gray-scale 1-meter Digital Orthophoto Quadrangles published by the United States Geological Survey (USGS) to verify a reasonable degree of accuracy. In circumstances where accurate satellite signal acquisition is not possible, such as deep, narrow canyons or under a canopy of dense foliage, or where very sharp curves in the road make accuracy questionable, such portions of the road were digitized from the corresponding gray-scale 1-meter Digital Orthophoto Quadrangles published by the United States Geological Survey (USGS).

This road-segment may traverse:

Township 12 South Range 12 West, Section(s) 7,8,17, Salt Lake Base & Meridian

Township 12 South Range 13 West, Section(s) 1,2,12, Salt Lake Base & Meridian

The following description closely approximates the location of the centerline of the physical monument (FLOUSPAR ROAD)-- Segment 005 based on mapping grade Global Positioning System (GPS) data as defined above:

**Beginning at a point** on the road center line located at 39 degrees 46 minutes 43.76 seconds North Latitude and -113 degrees 12 minutes 41.09 seconds West Longitude, which can be converted to mapping accuracy State Plane Utah Central Zone NAD 83 feet coordinates of X = 1,159,476.6 feet and Y = 7,092,762.3 feet; thence the following courses along the said road center line:

thence North 30 Degrees 19 Minutes 03 Seconds West 69.8 feet  
thence North 26 Degrees 26 Minutes 30 Seconds West 190 feet  
thence North 33 Degrees 35 Minutes 48 Seconds West 177 feet  
thence North 52 Degrees 51 Minutes 46 Seconds West 173.1 feet  
thence North 53 Degrees 13 Minutes 42 Seconds West 170.3 feet  
thence North 65 Degrees 07 Minutes 04 Seconds West 160.2 feet  
thence North 73 Degrees 32 Minutes 52 Seconds West 25 feet  
thence North 72 Degrees 11 Minutes 27 Seconds West 155 feet  
thence North 70 Degrees 32 Minutes 38 Seconds West 177.4 feet  
thence North 69 Degrees 45 Minutes 47 Seconds West 5.6 feet



thence North 79 Degrees 11 Minutes 23 Seconds West 183.5 feet  
 thence North 87 Degrees 00 Minutes 26 Seconds West 181.7 feet  
 thence North 88 Degrees 12 Minutes 06 Seconds West 177.6 feet  
 thence South 87 Degrees 35 Minutes 40 Seconds West 180.2 feet  
 thence North 87 Degrees 53 Minutes 27 Seconds West 185.8 feet  
 thence North 81 Degrees 16 Minutes 46 Seconds West 175.4 feet  
 thence North 67 Degrees 15 Minutes 27 Seconds West 180 feet  
 thence North 64 Degrees 24 Minutes 27 Seconds West 192.9 feet  
 thence North 57 Degrees 34 Minutes 41 Seconds West 197.7 feet  
 thence North 53 Degrees 25 Minutes 52 Seconds West 210.4 feet  
 thence North 55 Degrees 38 Minutes 45 Seconds West 217.4 feet  
 thence North 59 Degrees 11 Minutes 32 Seconds West 217.7 feet  
 thence North 50 Degrees 16 Minutes 02 Seconds West 215.1 feet  
 thence North 44 Degrees 41 Minutes 42 Seconds West 212.9 feet  
 thence North 50 Degrees 33 Minutes 27 Seconds West 218.5 feet  
 thence North 53 Degrees 11 Minutes 28 Seconds West 218.5 feet  
 thence North 58 Degrees 48 Minutes 41 Seconds West 180.1 feet  
 thence North 58 Degrees 49 Minutes 58 Seconds West 34.5 feet  
 thence North 66 Degrees 17 Minutes 40 Seconds West 215.1 feet  
 thence North 59 Degrees 00 Minutes 00 Seconds West 217.7 feet  
 thence North 59 Degrees 11 Minutes 38 Seconds West 219.6 feet  
 thence North 58 Degrees 36 Minutes 11 Seconds West 227.1 feet  
 thence North 61 Degrees 54 Minutes 02 Seconds West 226.8 feet  
 thence North 66 Degrees 38 Minutes 51 Seconds West 229.6 feet  
 thence North 62 Degrees 14 Minutes 25 Seconds West 106.1 feet  
 thence North 62 Degrees 14 Minutes 35 Seconds West 121.8 feet  
 thence North 61 Degrees 36 Minutes 03 Seconds West 222.6 feet  
 thence North 66 Degrees 15 Minutes 13 Seconds West 222 feet  
 thence North 65 Degrees 33 Minutes 21 Seconds West 224 feet  
 thence North 68 Degrees 37 Minutes 39 Seconds West 222.8 feet  
 thence North 71 Degrees 00 Minutes 19 Seconds West 223.2 feet  
 thence North 67 Degrees 33 Minutes 47 Seconds West 223 feet  
 thence North 59 Degrees 50 Minutes 26 Seconds West 219.2 feet  
 thence North 49 Degrees 59 Minutes 57 Seconds West 224.6 feet  
 thence North 49 Degrees 13 Minutes 40 Seconds West 224.6 feet  
 thence North 52 Degrees 06 Minutes 39 Seconds West 227.5 feet  
 thence North 47 Degrees 48 Minutes 50 Seconds West 223.8 feet  
 thence North 54 Degrees 15 Minutes 37 Seconds West 217.9 feet  
 thence North 64 Degrees 24 Minutes 38 Seconds West 217.7 feet  
 thence South 85 Degrees 45 Minutes 57 Seconds West 211.4 feet  
 thence North 82 Degrees 13 Minutes 46 Seconds West 198.1 feet  
 thence North 56 Degrees 22 Minutes 58 Seconds West 169.2 feet  
 thence North 40 Degrees 25 Minutes 28 Seconds West 176.7 feet  
 thence North 37 Degrees 38 Minutes 28 Seconds West 199.6 feet  
 thence North 34 Degrees 28 Minutes 25 Seconds West 202.2 feet  
 thence North 48 Degrees 30 Minutes 37 Seconds West 195.8 feet  
 thence North 59 Degrees 58 Minutes 27 Seconds West 198 feet  
 thence North 58 Degrees 25 Minutes 12 Seconds West 206.7 feet  
 thence North 36 Degrees 30 Minutes 30 Seconds West 171.1 feet

thence North 14 Degrees 55 Minutes 33 Seconds East 169.7 feet  
 thence North 09 Degrees 25 Minutes 58 Seconds East 170.4 feet  
 thence North 20 Degrees 55 Minutes 55 Seconds West 155.6 feet  
 thence North 50 Degrees 46 Minutes 13 Seconds West 178.3 feet  
 thence North 62 Degrees 57 Minutes 49 Seconds West 191.3 feet  
 thence North 53 Degrees 01 Minutes 22 Seconds West 193.8 feet  
 thence North 40 Degrees 57 Minutes 26 Seconds West 167.7 feet  
 thence North 75 Degrees 32 Minutes 18 Seconds West 153 feet  
 thence North 82 Degrees 58 Minutes 27 Seconds West 169.3 feet  
 thence North 77 Degrees 35 Minutes 16 Seconds West 121.6 feet  
 thence North 77 Degrees 35 Minutes 59 Seconds West 63 feet  
 thence North 69 Degrees 30 Minutes 45 Seconds West 140.4 feet  
 thence North 69 Degrees 21 Minutes 49 Seconds West 16.5 feet  
 thence North 63 Degrees 13 Minutes 26 Seconds West 31.7 feet  
 thence North 63 Degrees 45 Minutes 16 Seconds West 35.2 feet  
 thence North 62 Degrees 08 Minutes 07 Seconds West 109 feet  
 thence North 60 Degrees 34 Minutes 28 Seconds West 134.9 feet  
 thence North 61 Degrees 04 Minutes 46 Seconds West 147.7 feet  
 thence North 64 Degrees 08 Minutes 06 Seconds West 154.6 feet  
 thence North 70 Degrees 39 Minutes 56 Seconds West 151.2 feet  
 thence North 72 Degrees 04 Minutes 48 Seconds West 152 feet  
 thence North 71 Degrees 33 Minutes 09 Seconds West 161.1 feet  
 thence North 66 Degrees 29 Minutes 33 Seconds West 168.9 feet  
 thence North 59 Degrees 29 Minutes 14 Seconds West 171.5 feet  
 thence North 61 Degrees 33 Minutes 40 Seconds West 172.5 feet  
 thence North 68 Degrees 33 Minutes 30 Seconds West 173.4 feet  
 thence North 66 Degrees 54 Minutes 48 Seconds West 178.4 feet  
 thence North 67 Degrees 54 Minutes 04 Seconds West 186.7 feet  
 thence North 68 Degrees 58 Minutes 37 Seconds West 190.2 feet  
 thence North 71 Degrees 05 Minutes 12 Seconds West 186.2 feet  
 thence North 73 Degrees 37 Minutes 13 Seconds West 181.5 feet  
 thence North 69 Degrees 56 Minutes 25 Seconds West 186.5 feet  
 thence North 74 Degrees 15 Minutes 17 Seconds West 168.8 feet  
 thence North 74 Degrees 17 Minutes 47 Seconds West 6.7 feet  
 thence North 82 Degrees 50 Minutes 19 Seconds West 131 feet  
 thence North 82 Degrees 53 Minutes 17 Seconds West 45.7 feet  
 thence North 88 Degrees 30 Minutes 35 Seconds West 176.6 feet  
 thence North 88 Degrees 44 Minutes 38 Seconds West 167 feet  
 thence North 81 Degrees 58 Minutes 44 Seconds West 151.5 feet  
 thence North 78 Degrees 06 Minutes 22 Seconds West 155.1 feet  
 thence North 79 Degrees 43 Minutes 38 Seconds West 169.5 feet  
 thence North 69 Degrees 58 Minutes 40 Seconds West 174.6 feet  
 thence North 67 Degrees 41 Minutes 29 Seconds West 173.1 feet  
 thence North 71 Degrees 15 Minutes 43 Seconds West 171.8 feet  
 thence North 76 Degrees 13 Minutes 39 Seconds West 163 feet  
 thence North 82 Degrees 35 Minutes 45 Seconds West 163.5 feet  
 thence North 84 Degrees 37 Minutes 50 Seconds West 172.1 feet  
 thence North 81 Degrees 44 Minutes 09 Seconds West 175.8 feet  
 thence North 78 Degrees 54 Minutes 38 Seconds West 89.2 feet



thence North 78 Degrees 55 Minutes 39 Seconds West 9 feet more or less to **the ending point**  
**at:** 39 degrees 47 minutes 59.78 seconds North Latitude and -113 degrees 16 minutes 02.14 seconds West  
Longitude, which can be converted to mapping accuracy State Plane Utah Central Zone NAD 83 feet  
coordinates of X = 1,143,936.2 feet and Y = 7,100,758.1 feet.

## Appendix D to Attachment 4

**Popular Name: FLOUSPAR ROAD**

**County: Juab**

**County Road Number: 12131402**

**State Geographic Information Database (SGID) Road Identification Number: RD120937.**

**Road-Segment Number: 007**

**Road-Segment Length: 2.95 miles more or less.**

**Believed owner of the land underlying this road-segment is: Bureau of Land Management.**

*The following description is based upon the geographic coordinate system using the NAD83 Datum. The source is GPS mapping grade data as indicated in the metadata and/or the transportation data model of the State of Utah Geographic Information Database (SGID).*

The road-segment itself is the monument that is identified by its physical presence on the land. The location of said physical presence is closely approximated by mapping grade Global Positioning System (GPS) data. Said data are checked against the corresponding gray-scale 1-meter Digital Orthophoto Quadrangles published by the United States Geological Survey (USGS) to verify a reasonable degree of accuracy. In circumstances where accurate satellite signal acquisition is not possible, such as deep, narrow canyons or under a canopy of dense foliage, or where very sharp curves in the road make accuracy questionable, such portions of the road were digitized from the corresponding gray-scale 1-meter Digital Orthophoto Quadrangles published by the United States Geological Survey (USGS).

This road-segment may traverse:

Township 11 South Range 13 West, Section(s) 28,33,34, Salt Lake Base & Meridian

Township 12 South Range 13 West, Section(s) 3, Salt Lake Base & Meridian

The following description closely approximates the location of the centerline of the physical monument (FLOUSPAR ROAD)-- Segment 007 based on mapping grade Global Positioning System (GPS) data as defined above:

**Beginning at a point** on the road center line located at 39 degrees 48 minutes 26.05 seconds North Latitude and -113 degrees 17 minutes 09.73 seconds West Longitude, which can be converted to mapping accuracy State Plane Utah Central Zone NAD 83 feet coordinates of X = 1,138,715.5 feet and Y = 7,103,520.1 feet; thence the following courses along the said road center line:

thence North 55 Degrees 43 Minutes 36 Seconds West 77.9 feet  
thence North 56 Degrees 18 Minutes 02 Seconds West 221.6 feet  
thence North 55 Degrees 39 Minutes 26 Seconds West 219.7 feet  
thence North 56 Degrees 17 Minutes 49 Seconds West 219.3 feet  
thence North 56 Degrees 02 Minutes 44 Seconds West 223.1 feet  
thence North 55 Degrees 40 Minutes 10 Seconds West 211.7 feet  
thence North 55 Degrees 51 Minutes 16 Seconds West 201.7 feet  
thence North 56 Degrees 12 Minutes 37 Seconds West 198.9 feet  
thence North 56 Degrees 12 Minutes 37 Seconds West 198.9 feet  
thence North 56 Degrees 24 Minutes 18 Seconds West 208.7 feet



thence North 56 Degrees 22 Minutes 50 Seconds West 209.2 feet  
thence North 56 Degrees 27 Minutes 26 Seconds West 211.3 feet  
thence North 56 Degrees 20 Minutes 42 Seconds West 201.3 feet  
thence North 56 Degrees 14 Minutes 42 Seconds West 203.2 feet  
thence North 55 Degrees 57 Minutes 33 Seconds West 373.1 feet  
thence North 55 Degrees 44 Minutes 26 Seconds West 41 feet  
thence North 56 Degrees 03 Minutes 36 Seconds West 210.4 feet  
thence North 56 Degrees 22 Minutes 20 Seconds West 222.6 feet  
thence North 56 Degrees 03 Minutes 54 Seconds West 221.5 feet  
thence North 53 Degrees 30 Minutes 13 Seconds West 210.2 feet  
thence North 30 Degrees 40 Minutes 29 Seconds West 41.3 feet  
thence North 30 Degrees 40 Minutes 39 Seconds West 160.6 feet  
thence North 24 Degrees 53 Minutes 47 Seconds West 211.4 feet  
thence North 24 Degrees 35 Minutes 12 Seconds West 219.5 feet  
thence North 25 Degrees 08 Minutes 29 Seconds West 226.6 feet  
thence North 24 Degrees 51 Minutes 57 Seconds West 229 feet  
thence North 24 Degrees 51 Minutes 28 Seconds West 232.2 feet  
thence North 24 Degrees 35 Minutes 19 Seconds West 230.6 feet  
thence North 24 Degrees 37 Minutes 46 Seconds West 231.1 feet  
thence North 24 Degrees 47 Minutes 01 Seconds West 240 feet  
thence North 25 Degrees 00 Minutes 45 Seconds West 237.9 feet  
thence North 24 Degrees 52 Minutes 52 Seconds West 239.1 feet  
thence North 24 Degrees 39 Minutes 59 Seconds West 238.7 feet  
thence North 25 Degrees 01 Minutes 32 Seconds West 226 feet  
thence North 24 Degrees 40 Minutes 06 Seconds West 227.6 feet  
thence North 25 Degrees 23 Minutes 11 Seconds West 230 feet  
thence North 25 Degrees 32 Minutes 16 Seconds West 243.3 feet  
thence North 25 Degrees 27 Minutes 59 Seconds West 254.7 feet  
thence North 25 Degrees 00 Minutes 53 Seconds West 250.3 feet  
thence North 25 Degrees 01 Minutes 10 Seconds West 10.4 feet  
thence North 25 Degrees 16 Minutes 35 Seconds West 261.2 feet  
thence North 24 Degrees 47 Minutes 17 Seconds West 260.6 feet  
thence North 25 Degrees 14 Minutes 29 Seconds West 260.8 feet  
thence North 25 Degrees 04 Minutes 09 Seconds West 250 feet  
thence North 25 Degrees 05 Minutes 44 Seconds West 248.9 feet  
thence North 24 Degrees 58 Minutes 22 Seconds West 246.1 feet  
thence North 24 Degrees 55 Minutes 20 Seconds West 223.5 feet  
thence North 24 Degrees 53 Minutes 21 Seconds West 28.6 feet  
thence North 24 Degrees 43 Minutes 39 Seconds West 253.2 feet  
thence North 23 Degrees 05 Minutes 54 Seconds West 228.8 feet  
thence North 21 Degrees 47 Minutes 54 Seconds West 248.2 feet  
thence North 22 Degrees 13 Minutes 05 Seconds West 254.2 feet  
thence North 22 Degrees 27 Minutes 22 Seconds West 250.7 feet  
thence North 22 Degrees 14 Minutes 04 Seconds West 247.9 feet  
thence North 22 Degrees 31 Minutes 06 Seconds West 246.6 feet  
thence North 21 Degrees 45 Minutes 56 Seconds West 235.1 feet  
thence North 22 Degrees 35 Minutes 47 Seconds West 235.4 feet  
thence North 21 Degrees 56 Minutes 33 Seconds West 233.2 feet  
thence North 20 Degrees 30 Minutes 31 Seconds West 227.2 feet

thence North 18 Degrees 26 Minutes 38 Seconds West 228.8 feet  
thence North 17 Degrees 48 Minutes 39 Seconds West 239 feet  
thence North 18 Degrees 09 Minutes 01 Seconds West 235.7 feet  
thence North 17 Degrees 54 Minutes 21 Seconds West 237.8 feet  
thence North 17 Degrees 47 Minutes 08 Seconds West 232.8 feet  
thence North 18 Degrees 03 Minutes 23 Seconds West 238 feet  
thence North 18 Degrees 15 Minutes 35 Seconds West 239.6 feet  
thence North 17 Degrees 48 Minutes 42 Seconds West 245.6 feet  
thence North 17 Degrees 49 Minutes 20 Seconds West 235.6 feet  
thence North 17 Degrees 37 Minutes 53 Seconds West 232.6 feet  
thence North 17 Degrees 55 Minutes 23 Seconds West 221.3 feet

thence North 17 Degrees 49 Minutes 20 Seconds West 273.8 feet more or less to **the ending point at:** 39 degrees 50 minutes 31.57 seconds North Latitude and -113 degrees 18 minutes 053.2 seconds West Longitude, which can be converted to mapping accuracy State Plane Utah Central Zone NAD 83 feet coordinates of X = 1,130,900.6 feet and Y = 7,116,379.1 feet.