

**Acknowledgment and
Notice of Acknowledgment
of Acceptance of R.S. 2477
Right-of-Way Grant**

Ent 106930 Bk 127 Pg 737
Date: 16-JUN-2008 1:12PM
Fee: None
Filed By: RC
SHANE A. MILLETT, Recorder
PIUTE COUNTY CORPORATION
For: GOVERNOR OF THE STATE OF UTAH

THE STATE OF UTAH

TO ALL WHOM THESE PRESENTS SHALL COME, Greeting:

Know ye, This is an Acknowledgment and Notice of Acknowledgment made under Utah Code Sections 72-5-309 through 310 inclusive, that the grant of the United States of America of “the right of way for the construction of highways over public lands, not reserved for public uses” under United States Revised Statutes 2477 (43 U.S.C. Section 932 (repealed October 21, 1976, with proviso recognizing the validity of rights-of-way already established)) was accepted for and on behalf of the State of Utah and its political subdivision Piute County as it pertains to the highway located in Piute County known as WILLOW SPRINGS ROAD; County Road Number: PCRD86; State Geographic Information Database (SGID) Road Identification Number: RD160086. Total road length is 1.97 miles more or less.

The reason for this Acknowledgment and Notice of Acknowledgment includes, but is not limited to, the fact that the road was constructed, mechanically, or by continuous use as a public highway for a period of at least ten years, over public lands not reserved for public uses, prior to the earlier of (a) the October 21, 1976 repeal of R.S. 2477 or (b) the date the servient estate was reserved for public uses.

This Acknowledgment and Notice of Acknowledgment applies only to the segments of the road that traverse land owned by the Bureau of Land Management, United States Department of the Interior, and does not apply to segments of the road that traverse land owned by any other person or entity. The State of Utah and its political subdivisions reserve the right to make further acknowledgments and notices of acknowledgment with regard to road segments that traverse land owned by other entities, including the United States of America, through one or more of its agencies.

A printed copy of a map showing the location of the road in said county is appended hereto as “Attachment 1,” a printed copy of representative photos of the road is appended hereto as “Attachment 2,” a printed copy of a description of the beginning and ending points of the entire road together with a list of Townships, Ranges and Sections that may be traversed by the road in said county is appended hereto as “Attachment 3,” and a printed copy of the Road Centerline Description Cover Page(s) is appended hereto as “Attachment 4.” The Appendices listed in “Attachment 4” that contain the actual road centerline descriptions are incorporated herein by reference. Affidavits provided by individuals familiar with the road are appended hereto as “Attachment 5.”

A printed copy of this Acknowledgment and Notice of Acknowledgment, together with its Attachments and Appendices, may be viewed and/or obtained at the office of the Utah State Archives.

An electronic copy of this Acknowledgment and Notice of Acknowledgment, together with its Attachments and Appendices, may be viewed and/or downloaded as read-only PDF (Portable Document Format) files via the

Internet at <http://recorded2477roads.utah.gov>.

The owner of the servient estate in the land underlying the road-segments subject to this Acknowledgment and Notice is believed to be the United States of America through one or more of its agencies. Any of such agencies or any other person with a servient ownership claim or a competing dominant estate right-of-way ownership claim, may file a petition in the State District Court for Salt Lake County for a decision regarding the correctness of this Acknowledgment. A claimant shall file a petition within sixty (60) days after receipt of this Notice.

In Witness Whereof, I, John Harja, the official designee of the Governor of the State of Utah, in conformity to the laws of the State (Utah Code Sections 72-5-308 through 310 inclusive), have caused this Acknowledgment and Notice of Acknowledgment to be made.

Signed by my hand in Salt Lake City, Utah, the 12th day of June, 2008.

By the Governor's Designee



John Harja

CERTIFICATION

State of Utah)
 : ss
County of Salt Lake)

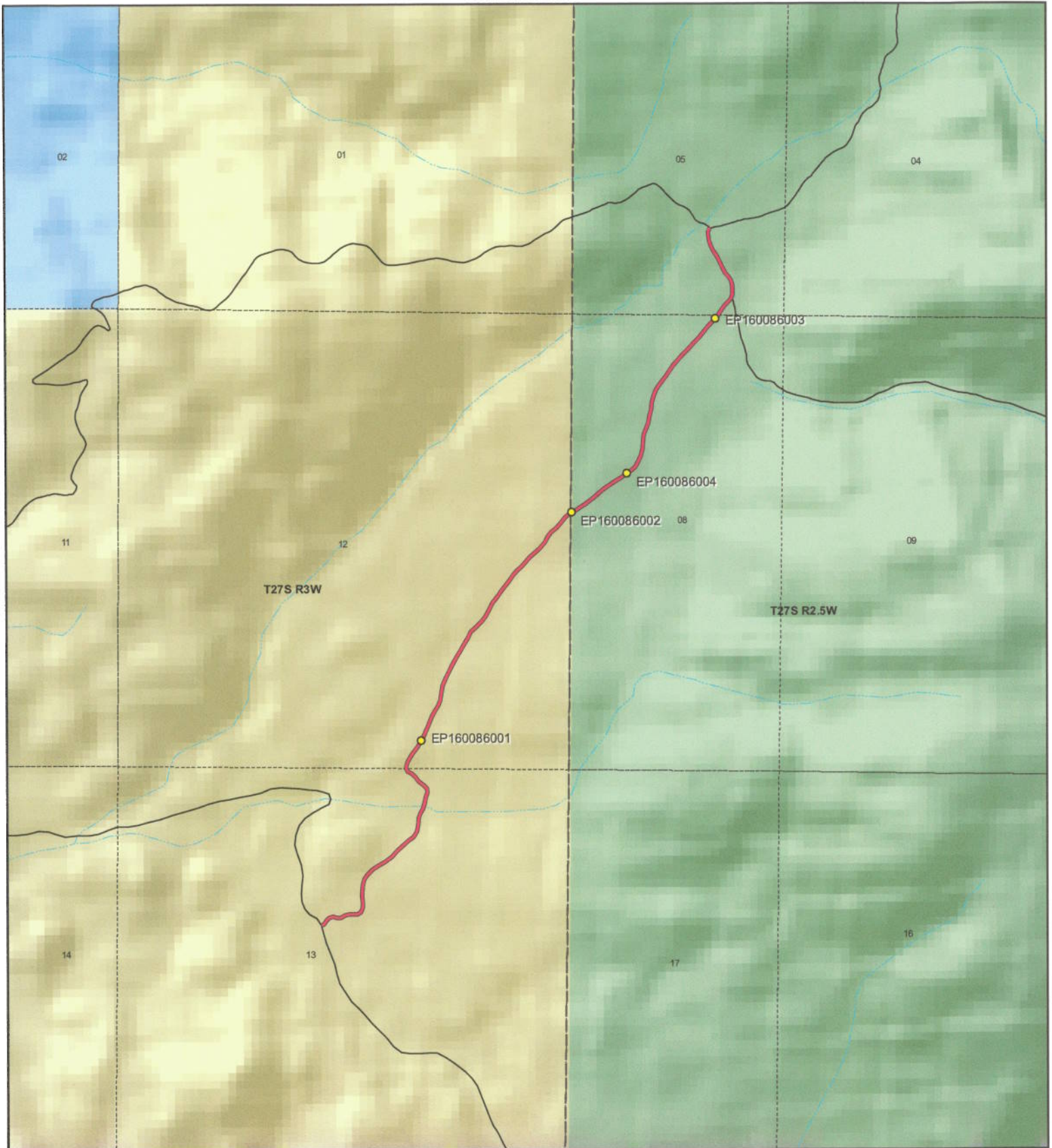
I hereby certify that the signer of the foregoing document, John Harja, is personally known by me, has made a voluntary signature and taken an oath stating that he is the official designee of the Governor of the State of Utah and is authorized to sign this document on the Governor's behalf pursuant to Utah Code Section 72-5-309. He further vouched that, based upon information and belief, the facts alleged therein are true.

Dated this 13 day of June, 2008.



Notary Public





WILLOW SPRINGS ROAD - Piute County
SGID RD_ID RD160086

Land Ownership Categories

- ◆ BLM
- ◆ Private
- ◆ SITLA, State Trust Land
- ◆ USFS, National Forest
- ◆ State Parks and Recreation
- ◆ Tribal, Indian Reservation
- ◆ NPS, National Park
- ◆ Wilderness
- ◆ UDWR Wildlife Reserve
- ◆ DOD, Military
- ◆ State Sovereign Land
- ◆ National Recreation Area
- ◆ USFWS, Natl. Wildlife Refuge

Transportation Network

- WILLOW SPRINGS ROAD
- Title V: Issued Or Under Consideration By BLM Or County
- Other Roads
- Photo Event Point
- Section = 1 Mile



1:18,235

1 inch equals 0.3 miles



Map prepared by the State of Utah
 Automated Geographic Reference Center
 Room 5130 State Office Building
 Salt Lake City, Utah 84114
 Jun 09, 2008



Attachment 2



EP160086001



EP160086002



EP160086003



EP160086004

EP000000000

EP000000000

WILLOW SPRINGS ROAD - Piute County
SGID RD_ID RD160086

Map prepared by the State of Utah
Automated Geographic Reference Center
Room 5130 State Office Building
Salt Lake City, Utah 84114
June 10, 2008



Attachment 3

Beginning & Ending Points and Township, Range, and Section References For:

Popular Name: WILLOW SPRINGS ROAD

County: Piute

County Road Number: PCRD86

State Geographic Information Database (SGID) Road Identification Number: RD160086.

Total Road Length: 1.97 miles more or less.

Beginning at a point on the road centerline located at 38 degrees 27 minutes 59.22 seconds North Latitude and -112 degrees 09 minutes 15.14 seconds West Longitude, which can be converted to mapping accuracy State Plane Utah South Zone NAD 83 feet coordinates of X = 1,453,095.8 feet and Y = 10,498,517.6 feet based on the US Survey Foot conversion.

Ending at a point on the road centerline located at 38 degrees 29 minutes 20.08 seconds North Latitude and -112 degrees 08 minutes 18.88 seconds West Longitude, which can be converted to mapping accuracy State Plane Utah South Zone NAD 83 feet coordinates of X = 1,457,626.9 feet and Y = 10,506,666.3 feet based on the US Survey Foot conversion.

This road may traverse:

Township 27 South Range 2.5 West, Section(s) 5,8, Salt Lake Base & Meridian
Township 27 South Range 3 West, Section(s) 12,13, Salt Lake Base & Meridian
See Attachment 1 above for a cartographic depiction of the course of this road.

Attachment 4
Road Centerline Description Cover Page(s)

Popular Name: WILLOW SPRINGS ROAD

County: Piute

County Road Number: PCRD86

State Geographic Information Database (SGID) Road Identification Number: RD160086.

Total Road Length: 1.97 miles more or less.

Centerline Descriptions Of Road-Segments That Cross Over Federally Owned Land, Derived From Global Positioning System Data And Cross-checked against USGS Digital Orthophoto Quadrangles Compiled By The Utah Automated Geographic Reference Center And Entered Into The State Geographic Information Database (SGID).

Road-Segments Listed by SGID Road Identification Number (RD ID)	Road-Segment Numbers	Believed Ownership Of Servient Estate	Approximate Segment Length	See Attached Appendix
RD160086	001	BLM	1.18 Miles	A
RD160086	002	FS	0.78 Miles	†(pending)
		Total Road Length	1.97	_____

* Indicates that a Title V permit will be requested, is in process, or has been issued.

† Indicates that road-segments crossing Forest Service land are under consideration by the state and county as of the date of this Acknowledgment and Notice of Acknowledgment.

Attachment 5

AFFIDAVIT OF JOAN ANDERSON

WILLOW SPRINGS ROAD

PIUTE COUNTY, UTAH

ROAD NUMBER PCRD86

State of Utah)
 : ss.
County of Piute)

JOAN ANDERSON, being first duly sworn, deposes and states as follows:

1. I am an adult competent to testify about the matters set forth below based upon my personal knowledge. I currently reside in Piute County, Utah. I have lived in Piute County for 72 years.

2. I have traveled and am familiar with a road in Piute County known as Willow Springs Road. I am also familiar with the land the road traverses. When I first used and observed the road in the early 1950s, it followed the same route as in 2007 when I last observed it. Attached is a Piute County map showing Willow Springs Road. To the best of my knowledge and based upon my use of and familiarity with this road and the land it traverses, the location and route of the road are correctly illustrated on the attached map.

3. I am informed that the County also identifies this road according to the road number listed above.

4. I have observed that the road has been open to the public for all to use, to come and go as they pleased, since at least as early as the early 1950s and continuing through 1976 to 2007. Throughout this time period I have observed travel on the road by various means, including trucks, cars, jeeps, recreational vehicles and pickup trucks. Throughout this time period, the road has been used daily, weather permitting, for more than ten continuous years prior to 1976, and was used daily, weather permitting, in 2007.

5. Throughout the time period from the early 1950s to 2007, I have used the road myself for the following uses: rock hounding, hunting, photography, search and rescue and recreation.

6. Throughout the time period described in the previous paragraph, I observed other vehicles from the general public using the road at various times for the uses described in the previous paragraph, plus the following uses: livestock operations and prospecting for minerals.


7. It is also the reputation in the community that this road has been open to the public for all to use, to come and go as they pleased, since at least as early as the early 1900s and continuing through 1976 to the present, for the uses described in the previous paragraphs.

8. Prior to 1976, I observed the maintained surface of the road after heavy equipment performed maintenance and construction activities.

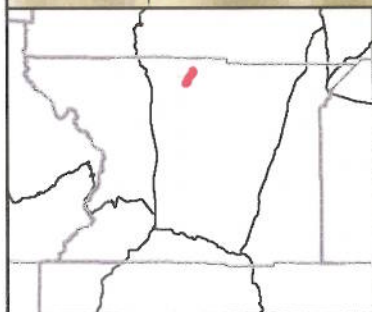
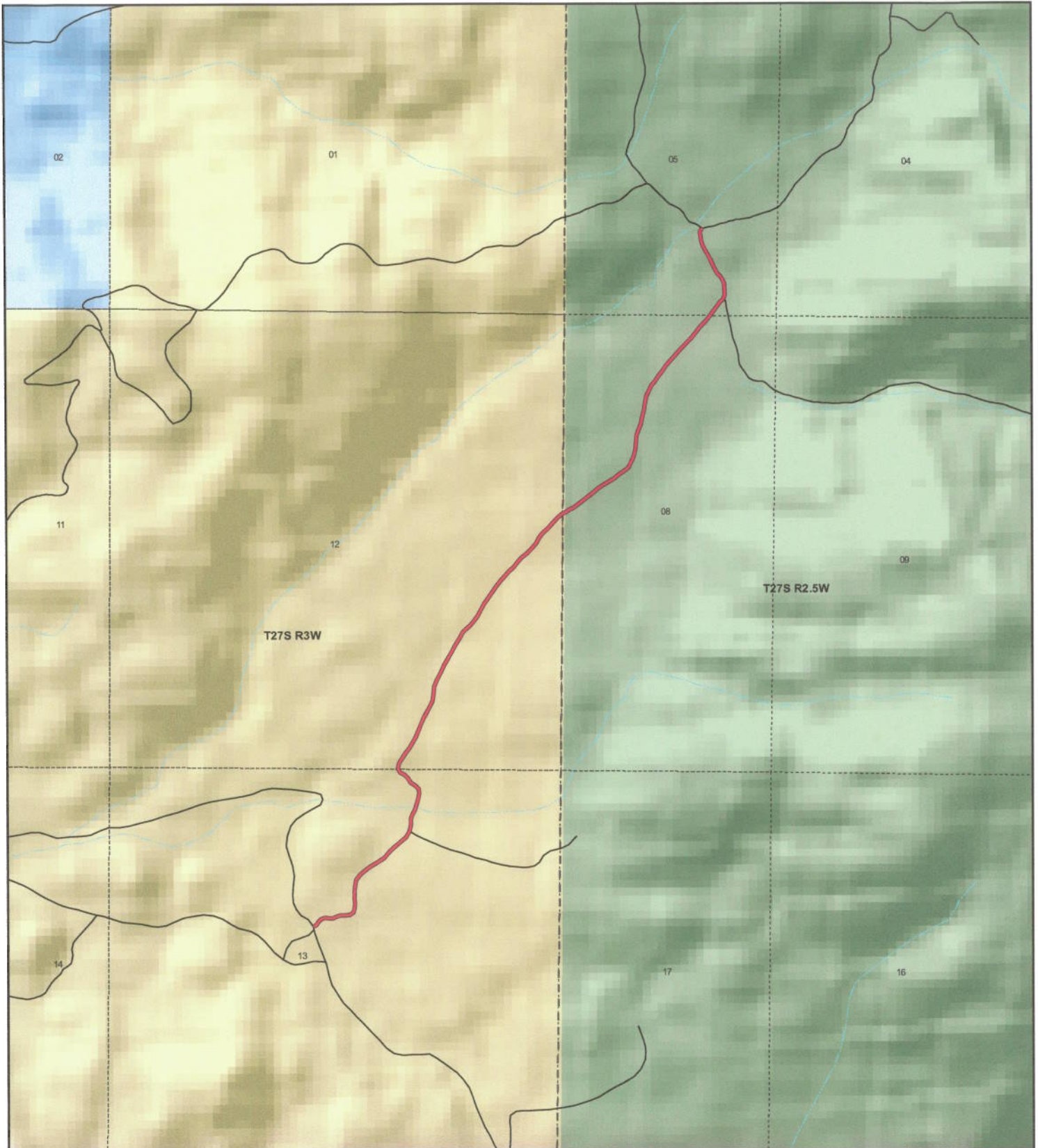
DATED this 9th day of May, 2008.


JOAN ANDERSON

SUBSCRIBED AND SWORN to before me this 20th day of May, 2008.




NOTARY PUBLIC



**Piute County
WILLOW SPRINGS ROAD
County Unique - PCRD86**

Land Ownership Categories

- ◆ BLM
- ◆ Private
- ◆ SITLA, State Trust Land
- ◆ USFS, National Forest
- ◆ Wildlife Reserve

Transportation Network

- WILLOW SPRINGS ROAD
- State / U.S. Highway
- Local Roads

Misc

- City / Town
- Municipalities
- Section = 1 Mile



1:17,946
1 inch equals 0.3 miles



Map prepared by the State of Utah
AGRC
Room 5130 State Office Building
Salt Lake City, Utah 84114
May 07, 2008



AFFIDAVIT OF DELL NIELSEN

WILLOW SPRINGS ROAD

PIUTE COUNTY, UTAH

ROAD NUMBER PCRD86

State of Utah)
 : ss.
County of Piute)

DELL NIELSEN, being first duly sworn, deposes and states as follows:

1. I am an adult competent to testify about the matters set forth below based upon my personal knowledge. I currently reside in Piute County, Utah. I have lived in Piute County for 53 years.

2. I have traveled and am familiar with a road in Piute County known as Willow Springs Road. I am also familiar with the land the road traverses. When I first used and observed the road in the early 1950s, it followed the same route as in 2007 when I last observed it. Attached is a Piute County map showing Willow Springs Road. To the best of my knowledge and based upon my use of and familiarity with this road and the land it traverses, the location and route of the road are correctly illustrated on the attached map.

3. I am informed that the County also identifies this road according to the road number listed above.

4. I have observed that the road has been open to the public for all to use, to come and go as they pleased, since at least as early as the early 1950s and continuing through 1976 to 2007. Throughout this time period I have observed travel on the road by various means, including trucks, recreational vehicles and pickup trucks. Throughout this time period, the road has been used daily, weather permitting for more than ten continuous years prior to 1976, and was used daily, weather permitting in 2007.

5. Throughout the time period from the early 1950s to 2007, I have used the road

myself for the following uses: mining, prospecting for minerals, recreation, wood gathering, hunting and traveling in and through the area.

6. Throughout the time period described in the previous paragraph, I observed other vehicles from the general public using the road at various times for the uses described in the previous paragraph, plus the following uses: livestock operations and government access.


7. It is also the reputation in the community that this road has been open to the public for all to use, to come and go as they pleased, since at least as early as the early 1900s and continuing through 1976 to the present, for the uses described in the previous paragraphs.

8. Prior to 1976, I observed the graded surface of the road.

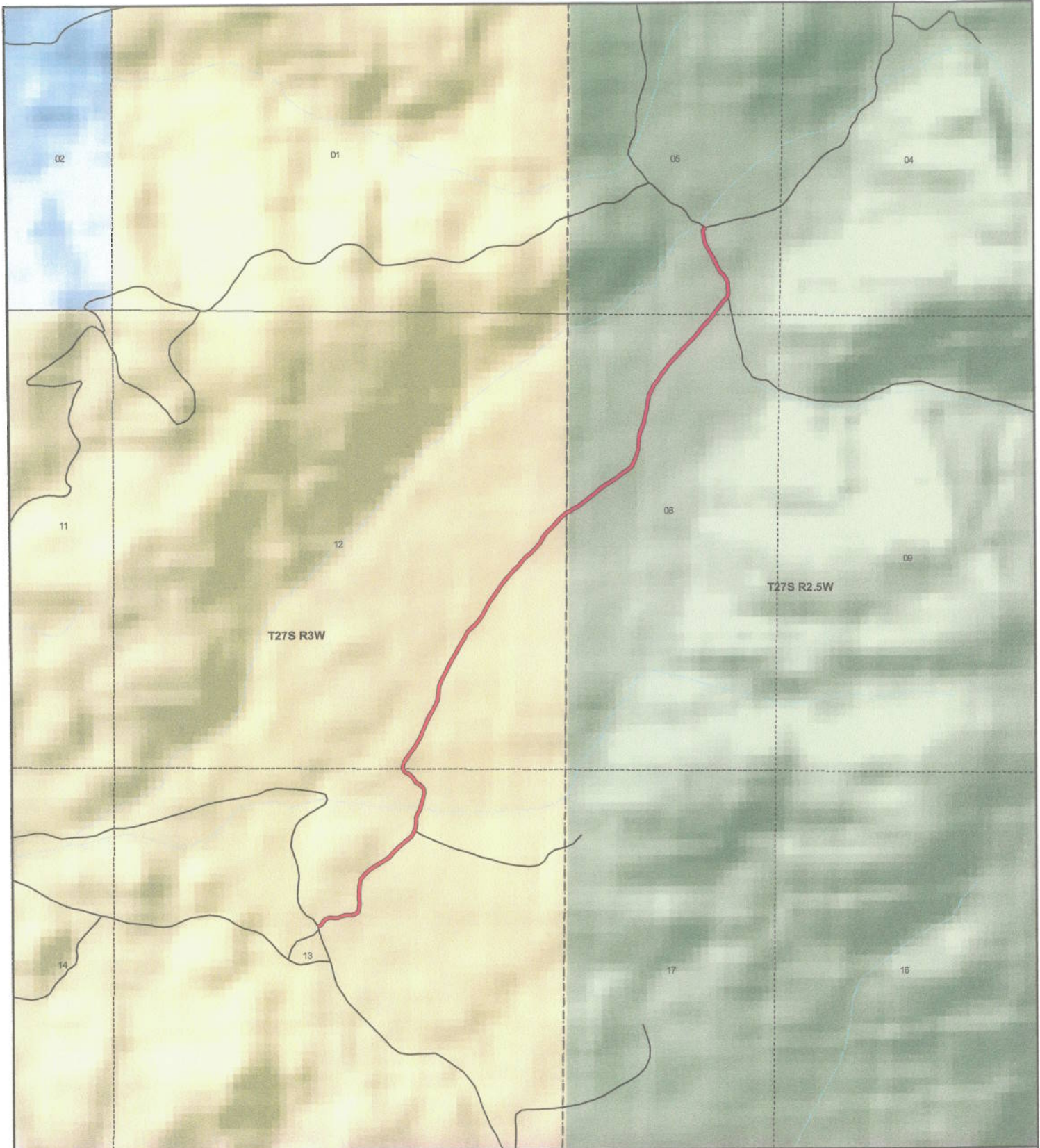
DATED this 20th day of May, 2008.


DELL NIELSEN

SUBSCRIBED AND SWORN to before me this 20th day of May, 2008.




NOTARY PUBLIC



**Piute County
WILLOW SPRINGS ROAD
County Unique - PCRD86**

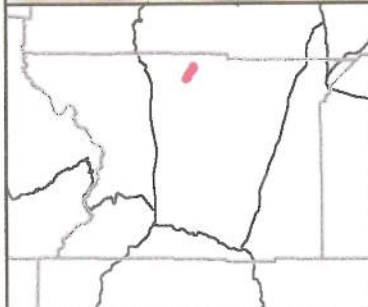
- Land Ownership Categories**
- BLM
 - Private
 - ◆ SITLA, State Trust Land
 - ◆ USFS, National Forest
 - ◆ Wildlife Reserve

- Transportation Network**
- WILLOW SPRINGS ROAD
 - State / U.S. Highway
 - Local Roads

- Misc**
- City / Town
 - Municipalities
 - Section = 1 Mile



1:17,946
1 inch equals 0.3 miles



Map prepared by the State of Utah
AGRC
Room 5130 State Office Building
Salt Lake City, Utah 84114
May 07, 2008



Appendix A to Attachment 4

Popular Name: WILLOW SPRINGS ROAD

County: Piute

County Road Number: PCRD86

State Geographic Information Database (SGID) Road Identification Number: RD160086.

Road-Segment Number: 001

Road-Segment Length: 1.18 miles more or less.

Believed owner of the land underlying this road-segment is: Bureau of Land Management.

The following description is based upon the geographic coordinate system using the NAD83 Datum. The source is GPS mapping grade data as indicated in the metadata and/or the transportation data model of the State of Utah Geographic Information Database (SGID).

The road-segment itself is the monument that is identified by its physical presence on the land. The location of said physical presence is closely approximated by mapping grade Global Positioning System (GPS) data. Said data are checked against the corresponding gray-scale 1-meter Digital Orthophoto Quadrangles published by the United States Geological Survey (USGS) to verify a reasonable degree of accuracy. In circumstances where accurate satellite signal acquisition is not possible, such as deep, narrow canyons or under a canopy of dense foliage, or where very sharp curves in the road make accuracy questionable, such portions of the road were digitized from the corresponding gray-scale 1-meter Digital Orthophoto Quadrangles published by the United States Geological Survey (USGS).

This road-segment may traverse:

Township 27 South Range 2.5 West, Section(s) 8, Salt Lake Base & Meridian

Township 27 South Range 3 West, Section(s) 12,13, Salt Lake Base & Meridian

The following description closely approximates the location of the centerline of the physical monument (WILLOW SPRINGS ROAD)-- Segment 001 based on mapping grade Global Positioning System (GPS) data as defined above:

Beginning at a point on the road center line located at 38 degrees 27 minutes 59.22 seconds North Latitude and -112 degrees 09 minutes 15.14 seconds West Longitude, which can be converted to mapping accuracy State Plane Utah South Zone NAD 83 feet coordinates of X = 1,453,095.8 feet and Y = 10,498,517.6 feet; thence the following courses along the said road center line:

thence North 70 Degrees 17 Minutes 53 Seconds East 37.6 feet
thence North 31 Degrees 18 Minutes 57 Seconds East 48.2 feet
thence North 46 Degrees 51 Minutes 51 Seconds East 48.8 feet
thence North 72 Degrees 07 Minutes 03 Seconds East 47.8 feet
thence South 77 Degrees 35 Minutes 34 Seconds East 41.7 feet
thence North 88 Degrees 01 Minutes 21 Seconds East 45.3 feet
thence North 64 Degrees 56 Minutes 00 Seconds East 51 feet
thence North 74 Degrees 19 Minutes 57 Seconds East 52.1 feet
thence North 87 Degrees 09 Minutes 43 Seconds East 52.2 feet
thence North 88 Degrees 56 Minutes 19 Seconds East 50.5 feet

thence North 54 Degrees 14 Minutes 13 Seconds East 47.5 feet
 thence North 17 Degrees 46 Minutes 48 Seconds East 52.8 feet
 thence North 05 Degrees 04 Minutes 40 Seconds East 59.3 feet
 thence North 07 Degrees 02 Minutes 44 Seconds West 58.8 feet
 thence North 01 Degrees 16 Minutes 00 Seconds West 59.4 feet
 thence North 03 Degrees 12 Minutes 02 Seconds East 80.2 feet
 thence North 12 Degrees 06 Minutes 31 Seconds East 79.3 feet
 thence North 37 Degrees 33 Minutes 27 Seconds East 71.1 feet
 thence North 48 Degrees 59 Minutes 55 Seconds East 74 feet
 thence North 53 Degrees 54 Minutes 52 Seconds East 85.3 feet
 thence North 60 Degrees 51 Minutes 17 Seconds East 96.6 feet
 thence North 54 Degrees 14 Minutes 34 Seconds East 89.4 feet
 thence North 42 Degrees 28 Minutes 48 Seconds East 84.5 feet
 thence North 45 Degrees 17 Minutes 43 Seconds East 86.8 feet
 thence North 48 Degrees 55 Minutes 28 Seconds East 91 feet
 thence North 51 Degrees 19 Minutes 46 Seconds East 86.2 feet
 thence North 34 Degrees 26 Minutes 19 Seconds East 78.3 feet
 thence North 10 Degrees 05 Minutes 43 Seconds East 78.1 feet
 thence North 02 Degrees 54 Minutes 13 Seconds East 75.9 feet
 thence North 18 Degrees 43 Minutes 07 Seconds East 59.4 feet
 thence North 30 Degrees 01 Minutes 58 Seconds East 57.8 feet
 thence North 16 Degrees 01 Minutes 24 Seconds East 65.3 feet
 thence North 12 Degrees 02 Minutes 17 Seconds East 70.6 feet
 thence North 14 Degrees 59 Minutes 09 Seconds East 68.4 feet
 thence North 06 Degrees 39 Minutes 26 Seconds West 47.5 feet
 thence North 48 Degrees 50 Minutes 58 Seconds West 56.5 feet
 thence North 54 Degrees 54 Minutes 58 Seconds West 64 feet
 thence North 33 Degrees 49 Minutes 41 Seconds West 58.3 feet
 thence North 46 Degrees 53 Minutes 22 Seconds West 59.2 feet
 thence North 62 Degrees 11 Minutes 19 Seconds West 59.2 feet
 thence North 30 Degrees 36 Minutes 18 Seconds West 42.9 feet
 thence North 31 Degrees 16 Minutes 51 Seconds West 7.7 feet
 thence North 12 Degrees 26 Minutes 45 Seconds East 60.9 feet
 thence North 30 Degrees 08 Minutes 53 Seconds East 71.2 feet
 thence North 36 Degrees 24 Minutes 01 Seconds East 74.1 feet
 thence North 35 Degrees 51 Minutes 22 Seconds East 75.6 feet
 thence North 32 Degrees 37 Minutes 27 Seconds East 76.6 feet
 thence North 26 Degrees 49 Minutes 56 Seconds East 71.9 feet
 thence North 21 Degrees 48 Minutes 40 Seconds East 85.4 feet
 thence North 22 Degrees 59 Minutes 37 Seconds East 87.9 feet
 thence North 23 Degrees 32 Minutes 34 Seconds East 74.6 feet
 thence North 27 Degrees 04 Minutes 53 Seconds East 70.6 feet
 thence North 30 Degrees 22 Minutes 31 Seconds East 71.4 feet
 thence North 23 Degrees 51 Minutes 08 Seconds East 73.7 feet
 thence North 07 Degrees 56 Minutes 18 Seconds East 84.6 feet
 thence North 08 Degrees 08 Minutes 04 Seconds East 82.6 feet
 thence North 22 Degrees 05 Minutes 10 Seconds East 87 feet
 thence North 25 Degrees 53 Minutes 28 Seconds East 94.4 feet
 thence North 26 Degrees 52 Minutes 24 Seconds East 94.1 feet

thence North 29 Degrees 33 Minutes 04 Seconds East 94.2 feet
 thence North 29 Degrees 07 Minutes 09 Seconds East 90.8 feet
 thence North 30 Degrees 50 Minutes 15 Seconds East 84.4 feet
 thence North 31 Degrees 21 Minutes 43 Seconds East 85.6 feet
 thence North 26 Degrees 57 Minutes 22 Seconds East 83.1 feet
 thence North 44 Degrees 01 Minutes 44 Seconds East 61 feet
 thence North 49 Degrees 45 Minutes 07 Seconds East 57.8 feet
 thence North 40 Degrees 00 Minutes 12 Seconds East 65.4 feet
 thence North 36 Degrees 39 Minutes 28 Seconds East 71.5 feet
 thence North 29 Degrees 14 Minutes 03 Seconds East 84.5 feet
 thence North 28 Degrees 27 Minutes 54 Seconds East 87.2 feet
 thence North 34 Degrees 57 Minutes 50 Seconds East 85.2 feet
 thence North 34 Degrees 27 Minutes 00 Seconds East 82.3 feet
 thence North 36 Degrees 10 Minutes 35 Seconds East 80 feet
 thence North 37 Degrees 23 Minutes 08 Seconds East 76.7 feet
 thence North 38 Degrees 56 Minutes 18 Seconds East 78.8 feet
 thence North 42 Degrees 20 Minutes 03 Seconds East 73.6 feet
 thence North 46 Degrees 47 Minutes 22 Seconds East 69.4 feet
 thence North 38 Degrees 48 Minutes 47 Seconds East 74.9 feet
 thence North 41 Degrees 28 Minutes 59 Seconds East 74.8 feet
 thence North 51 Degrees 39 Minutes 37 Seconds East 78.3 feet
 thence North 45 Degrees 20 Minutes 42 Seconds East 80.3 feet
 thence North 40 Degrees 41 Minutes 30 Seconds East 80 feet
 thence North 26 Degrees 21 Minutes 26 Seconds East 76.8 feet
 thence North 35 Degrees 57 Minutes 54 Seconds East 70.4 feet
 thence North 50 Degrees 44 Minutes 51 Seconds East 74.7 feet
 thence North 43 Degrees 39 Minutes 34 Seconds East 78 feet
 thence North 40 Degrees 10 Minutes 54 Seconds East 79.8 feet
 thence North 44 Degrees 40 Minutes 57 Seconds East 60.8 feet
 thence North 59 Degrees 25 Minutes 34 Seconds East 27.4 feet
 thence North 58 Degrees 21 Minutes 14 Seconds East 8.8 feet

thence North 61 Degrees 36 Minutes 36 Seconds East 11.2 feet more or less to **the ending point at:** 38 degrees 28 minutes 47.17 seconds North Latitude and -112 degrees 08 minutes 38.75 seconds West Longitude, which can be converted to mapping accuracy State Plane Utah South Zone NAD 83 feet coordinates of X = 1,456,024.0 feet and Y = 10,503,348.3 feet.