

**Acknowledgment and
Notice of Acknowledgment
of Acceptance of R.S. 2477
Right-of-Way Grant**

Ent 106957 Bk 128 Pg 287
Date: 16-JUN-2008 3:17PM
Fee: None
Filed By: RC
SHANE A. MILLETT, Recorder
PIUTE COUNTY CORPORATION
For: GOVERNOR OF THE STATE OF UTAH

THE STATE OF UTAH

TO ALL WHOM THESE PRESENTS SHALL COME, Greeting:

Know ye, This is an Acknowledgment and Notice of Acknowledgment made under Utah Code Sections 72-5-309 through 310 inclusive, that the grant of the United States of America of “the right of way for the construction of highways over public lands, not reserved for public uses” under United States Revised Statutes 2477 (43 U.S.C. Section 932 (repealed October 21, 1976, with proviso recognizing the validity of rights-of-way already established)) was accepted for and on behalf of the State of Utah and its political subdivision Piute County as it pertains to the highway located in Piute County known as OTTER CREEK LAKE 157 ROAD; County Road Number: PCRD157; State Geographic Information Database (SGID) Road Identification Number: RD160157. Total road length is 0.34 miles more or less.

The reason for this Acknowledgment and Notice of Acknowledgment includes, but is not limited to, the fact that the road was constructed, mechanically, or by continuous use as a public highway for a period of at least ten years, over public lands not reserved for public uses, prior to the earlier of (a) the October 21, 1976 repeal of R.S. 2477 or (b) the date the servient estate was reserved for public uses.

This Acknowledgment and Notice of Acknowledgment applies only to the segments of the road that traverse land owned by the Bureau of Land Management, United States Department of the Interior, and does not apply to segments of the road that traverse land owned by any other person or entity. The State of Utah and its political subdivisions reserve the right to make further acknowledgments and notices of acknowledgment with regard to road segments that traverse land owned by other entities, including the United States of America, through one or more of its agencies.

A printed copy of a map showing the location of the road in said county is appended hereto as “Attachment 1,” a printed copy of representative photos of the road is appended hereto as “Attachment 2,” a printed copy of a description of the beginning and ending points of the entire road together with a list of Townships, Ranges and Sections that may be traversed by the road in said county is appended hereto as “Attachment 3,” and a printed copy of the Road Centerline Description Cover Page(s) is appended hereto as “Attachment 4.” The Appendices listed in “Attachment 4” that contain the actual road centerline descriptions are incorporated herein by reference. Affidavits provided by individuals familiar with the road are appended hereto as “Attachment 5.”

A printed copy of this Acknowledgment and Notice of Acknowledgment, together with its Attachments and Appendices, may be viewed and/or obtained at the office of the Utah State Archives.

An electronic copy of this Acknowledgment and Notice of Acknowledgment, together with its Attachments and Appendices, may be viewed and/or downloaded as read-only PDF (Portable Document Format) files via the



OTTER CREEK LAKE 157 ROAD - Piute County
SGID RD_ID RD160157

Land Ownership Categories

- BLM
- Private
- SITLA, State Trust Land
- USFS, National Forest
- State Parks and Recreation
- Tribal, Indian Reservation
- NPS, National Park
- Wilderness
- UDWR Wildlife Reserve
- DOD, Military
- State Sovereign Land
- National Recreation Area
- USFWS, Natl. Wildlife Refuge

Transportation Network

- OTTER CREEK LAKE 157 RD
- Title V: Issued Or Under Consideration By BLM Or County
- Other Roads
- Photo Event Point
- Section = 1 Mile

Map prepared by the State of Utah
 Automated Geographic Reference Center
 Room 5130 State Office Building
 Salt Lake City, Utah 84114
 Jul 17, 2007



1:9,409
 1 inch equals 0.1 miles



EP160157003



EP160157004



EP160157005

EP000000000

EP000000000

EP000000000

OTTER CREEK LAKE 157 ROAD - Piute County
SGID RD_ID RD160157

Map prepared by the State of Utah
Automated Geographic Reference Center
Room 5130 State Office Building
Salt Lake City, Utah 84114
July 31, 2007



Attachment 3

Beginning & Ending Points and Township, Range, and Section References For:

Popular Name: OTTER CREEK LAKE 157 ROAD

County: Piute

County Road Number: PCRD157

State Geographic Information Database (SGID) Road Identification Number: RD160157.

Total Road Length: 0.34 miles more or less.

Beginning at a point on the road centerline located at 38 degrees 12 minutes 50.29 seconds North Latitude and -111 degrees 59 minutes 14.26 seconds West Longitude, which can be converted to mapping accuracy State Plane Utah South Zone NAD 83 feet coordinates of X = 1,500,408.8 feet and Y = 10,406,278.2 feet based on the US Survey Foot conversion.

Ending at a point on the road centerline located at 38 degrees 13 minutes 03.54 seconds North Latitude and -111 degrees 59 minutes 27.28 seconds West Longitude, which can be converted to mapping accuracy State Plane Utah South Zone NAD 83 feet coordinates of X = 1,499,376.3 feet and Y = 10,407,623.7 feet based on the US Survey Foot conversion.

This road may traverse:

Township 30 South Range 2 West, Section(s) 10,11, Salt Lake Base & Meridian
See Attachment 1 above for a cartographic depiction of the course of this road.

**Attachment 4
Road Centerline Description Cover Page(s)**

Popular Name: OTTER CREEK LAKE 157 ROAD

County: Piute

County Road Number: PCRD157

State Geographic Information Database (SGID) Road Identification Number: RD160157.

Total Road Length: 0.34 miles more or less.

Centerline Descriptions Of Road-Segments That Cross Over Federally Owned Land, Derived From Global Positioning System Data And Cross-checked against USGS Digital Orthophoto Quadrangles Compiled By The Utah Automated Geographic Reference Center And Entered Into The State Geographic Information Database (SGID).

Road-Segments Listed by SGID Road Identification Number (RD_ID)	Road-Segment Numbers	Believed Ownership Of Servient Estate	Approximate Segment Length	See Attached Appendix
RD160157	001	WAT	0 Miles	(not shown)
RD160157	002	BLM	0.34 Miles	A
		Total Road Length	0.34	—————

* Indicates that a Title V permit will be requested, is in process, or has been issued.

† Indicates that road-segments crossing Forest Service land are under consideration by the state and county as of the date of this Acknowledgment and Notice of Acknowledgment.

Attachment 5

AFFIDAVIT OF ART NIELSEN
OTTER CREEK LAKE 157 ROAD
PIUTE COUNTY, UTAH
ROAD NUMBER PCRD157

State of Utah)
 : ss.
County of Piute)

ART NIELSEN, being first duly sworn, deposes and states as follows:

1. I am an adult competent to testify about the matters set forth below based upon my personal knowledge. I currently reside in Piute County, Utah. I have lived in Piute County for 72 years. I was employed as the Road Supervisor for the Piute County Road Department from 1983 to 2000.
2. I have traveled and am familiar with a road in Piute County known as Otter Creek Lake 157 Road. I am also familiar with the land the road traverses. When I first used and observed the road in the mid 1940s, it followed the same route as in 2006 when I last observed it. Attached is a Piute County map showing Otter Creek Lake 157 Road. To the best of my knowledge and based upon my use of and familiarity with this road and the land it traverses, the location and route of the road are correctly illustrated on the attached map.
3. I am informed that the County also identifies this road according to the road number listed above.
4. I have observed that the road has been open to the public for all to use, to come and go as they pleased, since at least as early as the mid 1940s and continuing through 1976 to 2006. Throughout this time period I have observed travel on the road by various means, including trucks, cars, recreational vehicles, and pickup trucks. Throughout this time period, the road has been used daily for more than ten continuous years prior to 1976, and is presently used daily.

5. Throughout the time period from the mid 1940s to 2006, I have used the road myself for the following uses: fishing, prospecting for minerals, recreation and traveling in and through the area.

6. Throughout the time period described in the previous paragraph, I observed other vehicles from the general public using the road at various times for the uses described in the previous paragraph, plus the following uses: livestock operations and tourism.

7. It is also the reputation in the community that this road has been open to the public for all to use, to come and go as they pleased, since at least as early as the early 1900s and continuing through 1976 to the present, for the uses described in the previous paragraphs.


8. Prior to 1976, I observed the graded surface of the road.

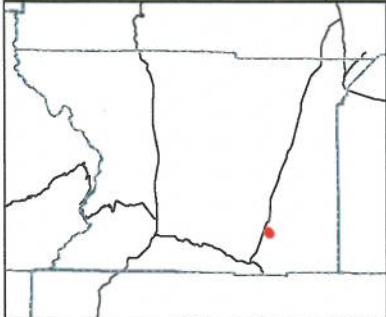
DATED this 13 day of April, 2007.

Artur Nielsen
ART NIELSEN

SUBSCRIBED AND SWORN to before me this 13 day of April, 2007.

Ricki Cannon
NOTARY PUBLIC





OTTER CREEK LAKE 157 ROAD
County Unique - PCRD157

Land Ownership Categories

- BLM
- Private
- ◆ SITLA, State Trust Land
- ◆ USFS, National Forest
- ◆ Wildlife Reserve

Transportation Network

- OTTER CREEK LAKE 157 ROAD
- State / U.S. Highway
- Local Roads

Misc

- City / Town
- ⊙ Municipalities
- ⊞ Section 10 Mile



1:9,409
 1 inch equals 0.1 miles



Map prepared by the State of Utah
 AGRC
 Room 5130 State Office Building
 Salt Lake City, Utah 84114
 Apr 05, 2007



ENT 100957 Bk 012B-AGRE96

AFFIDAVIT OF AFTON BLOOD
OTTER CREEK LAKE 157 ROAD
PIUTE COUNTY, UTAH
ROAD NUMBER PCRD157

State of Utah)
 : ss.
County of Piute)

AFTON BLOOD, being first duly sworn, deposes and states as follows:

1. I am an adult competent to testify about the matters set forth below based upon my personal knowledge. I currently reside in Piute County, Utah. I have lived in Piute County for 80 years.
2. I have traveled and am familiar with a road in Piute County known as Otter Creek Lake 157 Road. I am also familiar with the land the road traverses. When I first used and observed the road in the early 1960s, it followed the same route as in 2007 when I last observed it. Attached is a Piute County map showing Otter Creek Lake 157 Road. To the best of my knowledge and based upon my use of and familiarity with this road and the land it traverses, the location and route of the road are correctly illustrated on the attached map.
3. I am informed that the County also identifies this road according to the road number listed above.
4. I have observed that the road has been open to the public for all to use, to come and go as they pleased, since at least as early as the early 1960s and continuing through 1976 to 2007. Throughout this time period I have observed travel on the road by various means, including trucks, cars, recreational vehicles, and pickup trucks. Throughout this time period, the road has been used daily for more than ten continuous years prior to 1976, and was used daily in 2007.
5. Throughout the time period from the early 1960s to 2007, I have used the road

myself for the following uses: fishing, hunting, prospecting for minerals, recreation and traveling in and through the area.

6. Throughout the time period described in the previous paragraph, I observed other vehicles from the general public using the road at various times for the uses described in the previous paragraph, plus the following uses: government access and tourism.

7. It is also the reputation in the community that this road has been open to the public for all to use, to come and go as they pleased, since at least as early as the early 1960s and continuing through 1976 to the present, for the uses described in the previous paragraphs.


8. Prior to 1976, I observed the graded surface of the road.

DATED this 13 day of April, 2007.


AFTON BLOOD

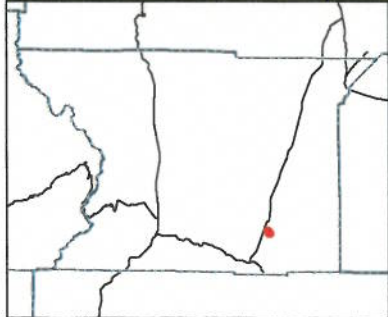
SUBSCRIBED AND SWORN to before me this 13 day of April, 2007.


NOTARY PUBLIC





T30S R2W



OTTER CREEK LAKE 157 ROAD
County Unique - PCRD157

Land Ownership Categories

- BLM
- Private
- SITLA, State Trust Land
- USFS, National Forest
- Wildlife Reserve

Transportation Network

- OTTER CREEK LAKE 157 ROAD
- State / U.S. Highway
- Local Roads

Misc

- City / Town
- Municipalities
- Section - 1 Mile



1:9,409
 1 inch equals 0.1 miles



Map prepared by the State of Utah
 AGRC
 Room 5130 State Office Building
 Salt Lake City, Utah 84114
 Apr 06, 2007



ETC 108957 Bk 0128 AGRC 99

Appendix A to Attachment 4

Popular Name: OTTER CREEK LAKE 157 ROAD

County: Piute

County Road Number: PCRD157

State Geographic Information Database (SGID) Road Identification Number: RD160157.

Road-Segment Number: 002

Road-Segment Length: 0.34 miles more or less.

Believed owner of the land underlying this road-segment is: Bureau of Land Management.

The following description is based upon the geographic coordinate system using the NAD83 Datum. The source is GPS mapping grade data as indicated in the metadata and/or the transportation data model of the State of Utah Geographic Information Database (SGID).

The road-segment itself is the monument that is identified by its physical presence on the land. The location of said physical presence is closely approximated by mapping grade Global Positioning System (GPS) data. Said data are checked against the corresponding gray-scale 1-meter Digital Orthophoto Quadrangles published by the United States Geological Survey (USGS) to verify a reasonable degree of accuracy. In circumstances where accurate satellite signal acquisition is not possible, such as deep, narrow canyons or under a canopy of dense foliage, or where very sharp curves in the road make accuracy questionable, such portions of the road were digitized from the corresponding gray-scale 1-meter Digital Orthophoto Quadrangles published by the United States Geological Survey (USGS).

This road-segment may traverse:

Township 30 South Range 2 West, Section(s) 10,11, Salt Lake Base & Meridian

The following description closely approximates the location of the centerline of the physical monument (OTTER CREEK LAKE 157 ROAD)-- Segment 002 based on mapping grade Global Positioning System (GPS) data as defined above:

Beginning at a point on the road center line located at 38 degrees 12 minutes 50.25 seconds North Latitude and -111 degrees 59 minutes 14.44 seconds West Longitude, which can be converted to mapping accuracy State Plane Utah South Zone NAD 83 feet coordinates of X = 1,500,394.4 feet and Y = 10,406,274.5 feet; thence the following courses along the said road center line:

thence South 75 Degrees 50 Minutes 49 Seconds West 23.3 feet
thence South 74 Degrees 12 Minutes 32 Seconds West 44.3 feet
thence North 62 Degrees 03 Minutes 03 Seconds West 64.5 feet
thence North 31 Degrees 43 Minutes 10 Seconds West 80 feet
thence North 16 Degrees 00 Minutes 07 Seconds West 91 feet
thence North 26 Degrees 47 Minutes 31 Seconds West 98.6 feet
thence North 42 Degrees 32 Minutes 54 Seconds West 101.1 feet
thence North 45 Degrees 33 Minutes 03 Seconds West 111.4 feet
thence North 48 Degrees 07 Minutes 25 Seconds West 104.1 feet
thence North 60 Degrees 36 Minutes 56 Seconds West 96.7 feet
thence North 39 Degrees 48 Minutes 02 Seconds West 53.2 feet

thence North 39 Degrees 58 Minutes 48 Seconds West 35 feet
thence North 12 Degrees 33 Minutes 36 Seconds West 94.4 feet
thence North 14 Degrees 05 Minutes 01 Seconds West 103.4 feet
thence North 33 Degrees 54 Minutes 00 Seconds West 102 feet
thence North 43 Degrees 39 Minutes 35 Seconds West 96.6 feet
thence North 42 Degrees 28 Minutes 12 Seconds West 32.8 feet
thence North 42 Degrees 30 Minutes 13 Seconds West 61.6 feet
thence North 38 Degrees 58 Minutes 19 Seconds West 92.5 feet
thence North 35 Degrees 57 Minutes 39 Seconds West 98.5 feet
thence North 32 Degrees 32 Minutes 56 Seconds West 86.1 feet
thence North 18 Degrees 39 Minutes 24 Seconds West 65.7 feet
thence North 01 Degrees 50 Minutes 23 Seconds West 24.6 feet

thence North 02 Degrees 17 Minutes 14 Seconds West 28.6 feet more or less to **the ending point at:** 38 degrees 13 minutes 03.54 seconds North Latitude and -111 degrees 59 minutes 27.28 seconds West Longitude, which can be converted to mapping accuracy State Plane Utah South Zone NAD 83 feet coordinates of X = 1,499,376.3 feet and Y = 10,407,623.7 feet.