

**Acknowledgment and  
Notice of Acknowledgment  
of Acceptance of R.S. 2477  
Right-of-Way Grant**

Recorded JUN 10 2008 Filing No. 74751  
At 3:04 ~~AM~~/PM in Book 710 Page 1126  
Fee None Debra L. Ames Rich County Recorder  
Requested by Governor State of Utah

**THE STATE OF UTAH**

**TO ALL WHOM THESE PRESENTS SHALL COME, Greeting:**

**Know ye,** This is an Acknowledgment and Notice of Acknowledgment made under Utah Code Sections 72-5-309 through 310 inclusive, that the grant of the United States of America of “the right of way for the construction of highways over public lands, not reserved for public uses” under United States Revised Statutes 2477 (43 U.S.C. Section 932 (repealed October 21, 1976, with proviso recognizing the validity of rights-of-way already established)) was accepted for and on behalf of the State of Utah and its political subdivision Rich County as it pertains to the highway located in Rich County known as POLE CANYON ROAD; County Road Number: BR34; State Geographic Information Database (SGID) Road Identification Number: RD170228. Total road length is 4.07 miles more or less.

The reason for this Acknowledgment and Notice of Acknowledgment includes, but is not limited to, the fact that the road was constructed, mechanically, or by continuous use as a public highway for a period of at least ten years, over public lands not reserved for public uses, prior to the earlier of (a) the October 21, 1976 repeal of R.S. 2477 or (b) the date the servient estate was reserved for public uses.

This Acknowledgment and Notice of Acknowledgment applies only to the segments of the road that traverse land owned by the Bureau of Land Management, United States Department of the Interior, and does not apply to segments of the road that traverse land owned by any other person or entity. The State of Utah and its political subdivisions reserve the right to make further acknowledgments and notices of acknowledgment with regard to road segments that traverse land owned by other entities, including the United States of America, through one or more of its agencies.

A printed copy of a map showing the location of the road in said county is appended hereto as “Attachment 1,” a printed copy of representative photos of the road is appended hereto as “Attachment 2,” a printed copy of a description of the beginning and ending points of the entire road together with a list of Townships, Ranges and Sections that may be traversed by the road in said county is appended hereto as “Attachment 3,” and a printed copy of the Road Centerline Description Cover Page(s) is appended hereto as “Attachment 4.” The Appendices listed in “Attachment 4” that contain the actual road centerline descriptions are incorporated herein by reference. Affidavits provided by individuals familiar with the road are appended hereto as “Attachment 5.”

A printed copy of this Acknowledgment and Notice of Acknowledgment, together with its Attachments and Appendices, may be viewed and/or obtained at the office of the Utah State Archives.

An electronic copy of this Acknowledgment and Notice of Acknowledgment, together with its Attachments and Appendices, may be viewed and/or downloaded as read-only PDF (Portable Document Format) files via the

Internet at <http://recorded2477roads.utah.gov>.

The owner of the servient estate in the land underlying the road-segments subject to this Acknowledgment and Notice is believed to be the United States of America through one or more of its agencies. Any of such agencies or any other person with a servient ownership claim or a competing dominant estate right-of-way ownership claim, may file a petition in the State District Court for Salt Lake County for a decision regarding the correctness of this Acknowledgment. A claimant shall file a petition within sixty (60) days after receipt of this Notice.

**In Witness Whereof**, I, John Harja, the official designee of the Governor of the State of Utah, in conformity to the laws of the State (Utah Code Sections 72-5-308 through 310 inclusive), have caused this Acknowledgment and Notice of Acknowledgment to be made.

Signed by my hand in Salt Lake City, Utah, the 5<sup>th</sup> day of June, 2008.

By the Governor's Designee


  
\_\_\_\_\_  
John Harja

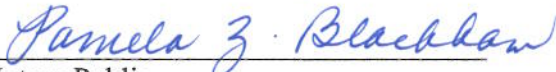
**CERTIFICATION**

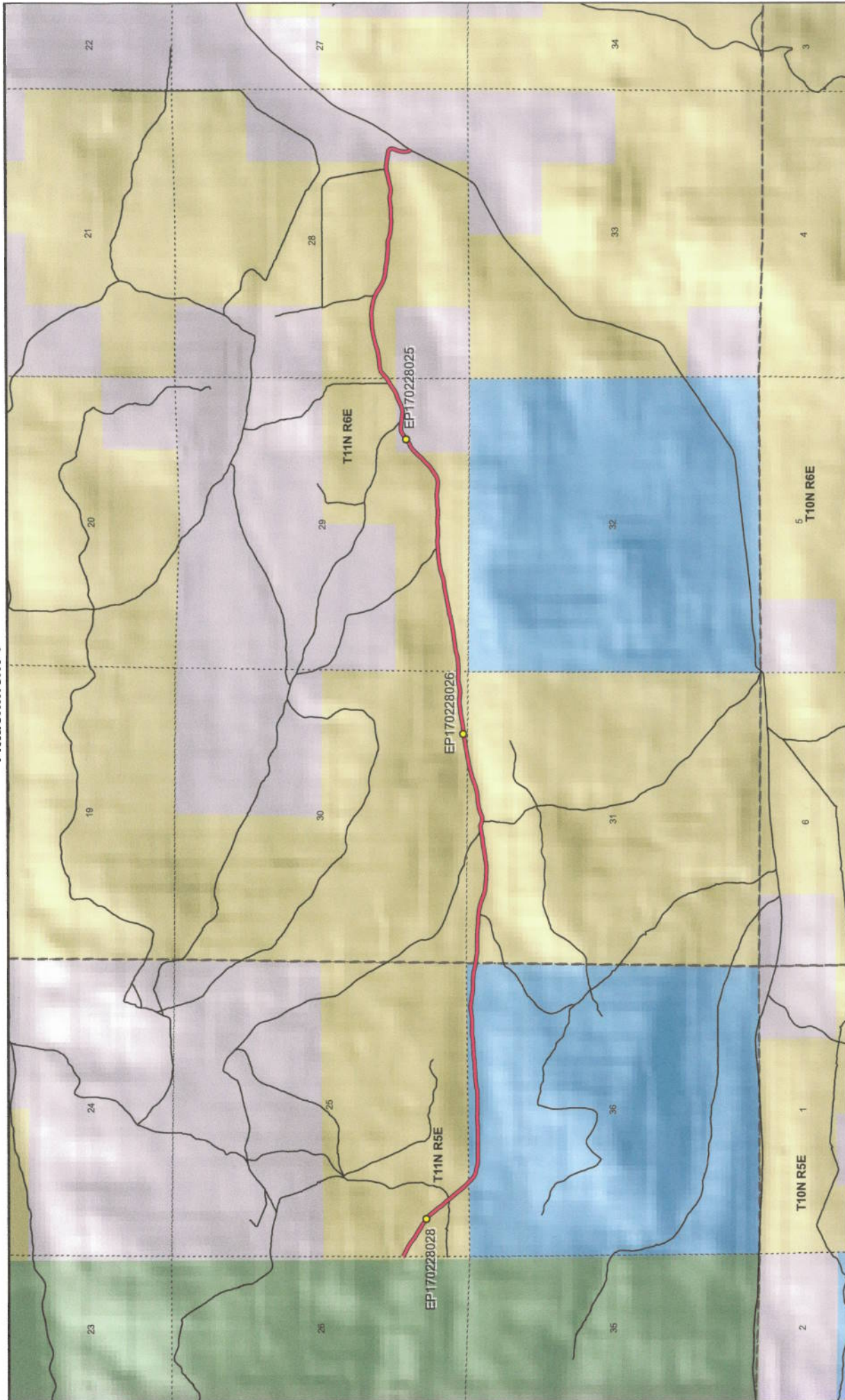
State of Utah                    )  
  : ss  
County of Salt Lake         )

I hereby certify that the signer of the foregoing document, John Harja, is personally known by me, has made a voluntary signature and taken an oath stating that he is the official designee of the Governor of the State of Utah and is authorized to sign this document on the Governor's behalf pursuant to Utah Code Section 72-5-309. He further vouched that, based upon information and belief, the facts alleged therein are true.

Dated this 5<sup>th</sup> day of June, 2008.



  
\_\_\_\_\_  
Notary Public





**1128**

1:28,905  
1 inch equals 0.5 miles

**POLE CANYON ROAD - Rich County**  
**SGID RD\_ID RD170228**



Map prepared by the State of Utah  
Automated Geographic Reference Center  
Room 5130 State Office Building  
Salt Lake City, Utah 84114  
Nov 27, 2006



**Land Ownership Categories**

- BLM
- Private
- SITLA, State Trust Land
- USFS, National Forest
- State Parks and Recreation
- Tribal, Indian Reservation
- NPS, National Park
- Wilderness
- UDWR Wildlife Reserve
- DOD, Military
- State Sovereign Land
- National Recreation Area
- USFWS, Natl. Wildlife Refuge

**Transportation Network**

- POLE CANYON ROAD
- Other Roads
- Title V, Issued Or Under Consideration By BLM Or County
- Photo Event Point
- Section = 1 Mile

Attachment 2



EP170228025



EP170228026



EP170228028

EP000000000

EP000000000

EP000000000

**Pole Canyon Road - Rich County**  
**SGID RD\_ID RD170228**

Map prepared by the State of Utah  
Automated Geographic Reference Center  
Room 5130 State Office Building  
Salt Lake City, Utah 84114  
November 9, 2006



## Attachment 3

### Beginning & Ending Points and Township, Range, and Section References For:

**Popular Name: POLE CANYON ROAD**

**County: Rich**

**County Road Number: BR34**

**State Geographic Information Database (SGID) Road Identification Number: RD170228.**

**Total Road Length: 4.07 miles more or less.**

**Beginning at a point** on the road centerline located at 41 degrees 39 minutes 30.98 seconds North Latitude and -111 degrees 20 minutes 33.04 seconds West Longitude, which can be converted to mapping accuracy State Plane Utah North Zone NAD 83 feet coordinates of X = 1,683,452.4 feet and Y = 3,763,729.1 feet based on the US Survey Foot conversion.

**Ending at a point** on the road centerline located at 41 degrees 39 minutes 29.95 seconds North Latitude and -111 degrees 16 minutes 09.61 seconds West Longitude, which can be converted to mapping accuracy State Plane Utah North Zone NAD 83 feet coordinates of X = 1,703,448.4 feet and Y = 3,763,669.5 feet based on the US Survey Foot conversion.

This road may traverse:

Township 11 North Range 5 East, Section(s) 25,36, Salt Lake Base & Meridian

Township 11 North Range 6 East, Section(s) 28,29,30,31, Salt Lake Base & Meridian

See Attachment 1 above for a cartographic depiction of the course of this road.

**Attachment 4  
Road Centerline Description Cover Page(s)**

**Popular Name: POLE CANYON ROAD**

**County: Rich**

**County Road Number: BR34**

**State Geographic Information Database (SGID) Road Identification Number: RD170228.**

**Total Road Length: 4.07 miles more or less.**

**Centerline Descriptions Of Road-Segments That Cross Over Federally Owned Land, Derived From Global Positioning System Data And Cross-checked against USGS Digital Orthophoto Quadrangles Compiled By The Utah Automated Geographic Reference Center And Entered Into The State Geographic Information Database (SGID).**

<b>Road-Segments Listed by SGID Road Identification Number (RD_ID)</b>	<b>Road-Segment Numbers</b>	<b>Believed Ownership Of Servient Estate</b>	<b>Approximate Segment Length</b>	<b>See Attached Appendix</b>
RD170228	001	BLM	0.35 Miles	A
RD170228	002	ST	0.76 Miles	(not shown)
RD170228	003	BLM	1.8 Miles	B
RD170228	004	PVT	0.22 Miles	(not shown)
RD170228	005	BLM	0.83 Miles	C
RD170228	006	PVT	0.12 Miles	(not shown)
		<b>Total Road Length</b>	<b>4.07</b>	

\* Indicates that a Title V permit will be requested, is in process, or has been issued.

† Indicates that road-segments crossing Forest Service land are under consideration by the state and county as of the date of this Acknowledgment and Notice of Acknowledgment.

## Attachment 5

**AFFIDAVIT OF BEN A. ARGYLE**

**POLE CANYON ROAD**

**RICH COUNTY, UTAH**

**ROAD NUMBER BR34**

State of Utah                    )  
  : ss.  
County of Rich                 )

BEN A. ARGYLE, being first duly sworn, deposes and states as follows:

1. I am an adult competent to testify about the matters set forth below based upon my personal knowledge. I currently reside in Rich County, Utah. I have lived in Rich County for 61 years.

2. I have traveled and am familiar with a road in Rich County known as Pole Canyon Road. I am also familiar with the land the road traverses. When I first used and observed the road in the late 1950s, it followed the same route as in 2007 when I last observed it. Attached is a Rich County map showing Pole Canyon Road. To the best of my knowledge and based upon my use of and familiarity with this road and the land it traverses, the location and route of the road are correctly illustrated on the attached map.

3. I am informed that the County also identifies this road according to the road number listed above.

4. I have observed that the road has been open to the public for all to use, to come and go as they pleased, since at least as early as the late 1950s and continuing through 1976 to 2007. Throughout this time period I have observed travel on the road by various means, including cars, snowmobiles, ATVs, pickups, trucks, maintenance vehicles and jeeps. Throughout this time period, the road has been used daily, weather permitting, for more than ten continuous years prior to 1976, and was so used in 2007.

5. Throughout the time period from the late 1950s to 2007, I have used the road



myself for post gathering, wood gathering, hunting, recreation, traveling in and through the area and camping.

6. Throughout the time period described in the previous paragraph, I have observed other vehicles from the general public using the road at various times for the uses described in the previous paragraph, plus livestock operations, farming, oil and gas exploration, government access and tourism.


7. It is also the reputation in the community that this road has been open to the public for all to use, to come and go as they pleased, since at least as early as the late 1940s and continuing through 1976 to the present, for the uses described in the previous paragraphs.

8. Prior to 1976, I observed the graded surface of the road.

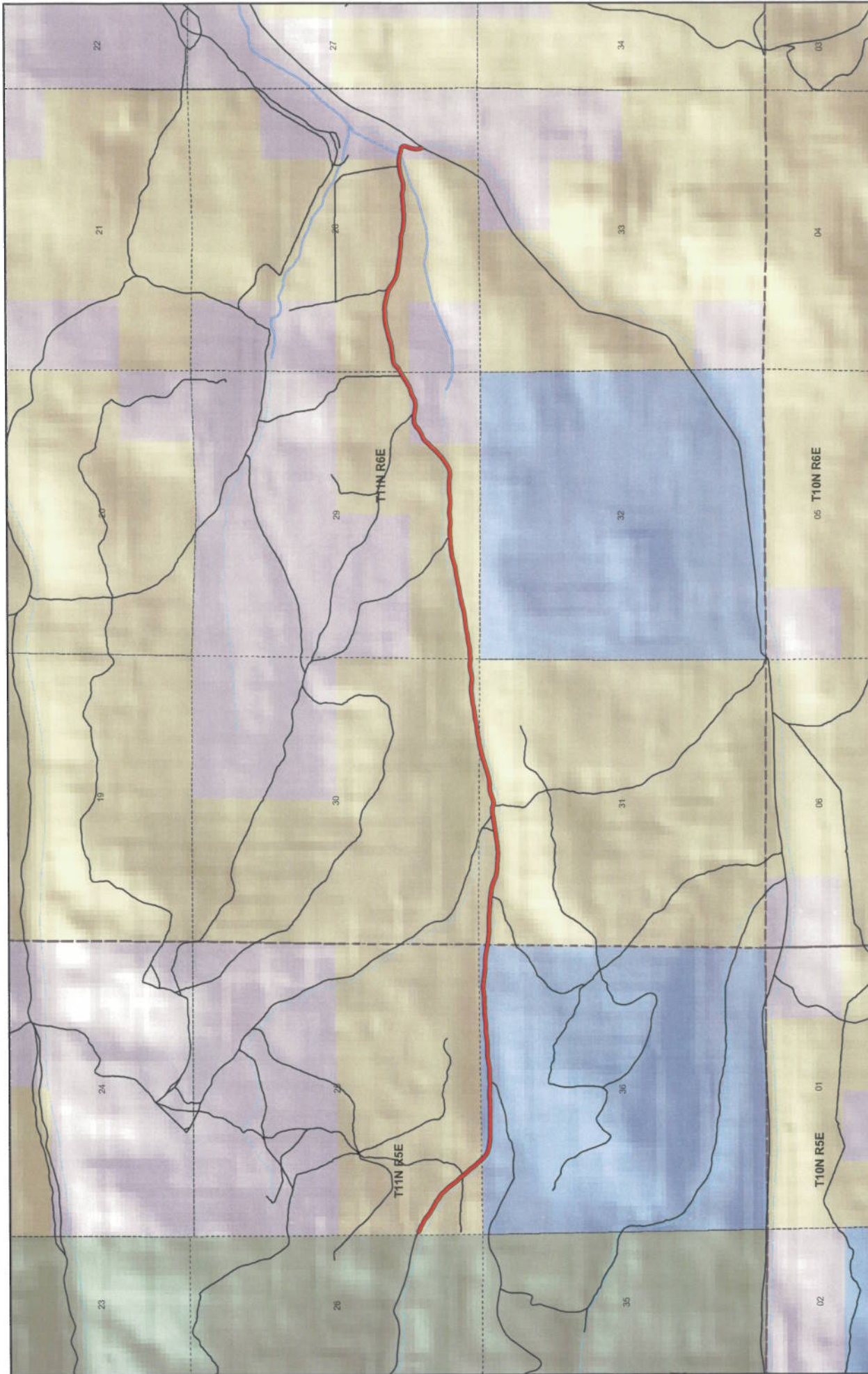
DATED this 10<sup>th</sup> day of March, 2008.

  
BEN A. ARGYLE

SUBSCRIBED AND SWORN to before me this 10<sup>th</sup> day of March, 2008.



  
NOTARY PUBLIC



**Rich County**  
**POLE CANYON ROAD**  
**County Unique - BR34**

- Land Ownership Categories**
- BLM
  - Private
  - SITLA, State Trust Land
  - USFS, National Forest
- Misc**
- Wildlife Reserve
  - State Park
  - City / Town
  - Municipalities
  - Section = 1 Mile
- Transportation Network**
- POLE CANYON ROAD
  - State / U.S. Highway
  - Local Roads



1:28,905  
 1 inch equals 0.5 miles



Map prepared by the State of Utah  
 Automated Geographic Reference Center  
 AGRC  
 Room 5130, Capitol Complex Building  
 Salt Lake City, Utah 84114  
 Mar 05, 2008



**AFFIDAVIT OF GLEN HATCH THOMSON**

**POLE CANYON ROAD**

**RICH COUNTY, UTAH**

**ROAD NUMBER BR34**

State of Utah                    )  
  : ss.  
County of Rich                 )

GLEN HATCH THOMSON, being first duly sworn, deposes and states as follows:

1. I am an adult competent to testify about the matters set forth below based upon my personal knowledge. I currently reside in Rich County, Utah. I have lived in Rich County for 70 years.

2. I have traveled and am familiar with a road in Rich County known as Pole Canyon Road. I am also familiar with the land the road traverses. When I first used and observed the road in the mid 1940s, it followed the same route as in 2007 when I last observed it. Attached is a Rich County map showing Pole Canyon Road. To the best of my knowledge and based upon my use of and familiarity with this road and the land it traverses, the location and route of the road are correctly illustrated on the attached map.

3. I am informed that the County also identifies this road according to the road number listed above.

4. I have observed that the road has been open to the public for all to use, to come and go as they pleased, since at least as early as the mid 1940s and continuing through 1976 to 2007. Throughout this time period I have observed travel on the road by various means, including cars, trucks, snowmobiles, maintenance vehicles and jeeps. Throughout this time period, the road has been used daily, weather permitting, for more than ten continuous years prior to 1976, and was so used in 2007.

5. Throughout the time period from the mid 1940s to 2007, I have used the road

myself for wood gathering, livestock operations, fishing, hunting, traveling in and through the area and fire suppression maintenance.

6. Throughout the time period described in the previous paragraph, I have observed other vehicles from the general public using the road at various times for the uses described in the previous paragraph, plus recreation, camping access.


7. It is also the reputation in the community that this road has been open to the public for all to use, to come and go as they pleased, since at least as early as the early 1900s and continuing through 1976 to the present, for the uses described in the previous paragraphs.

8. Prior to 1976, I observed graders performing maintenance and construction activities on the road.

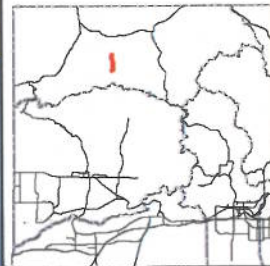
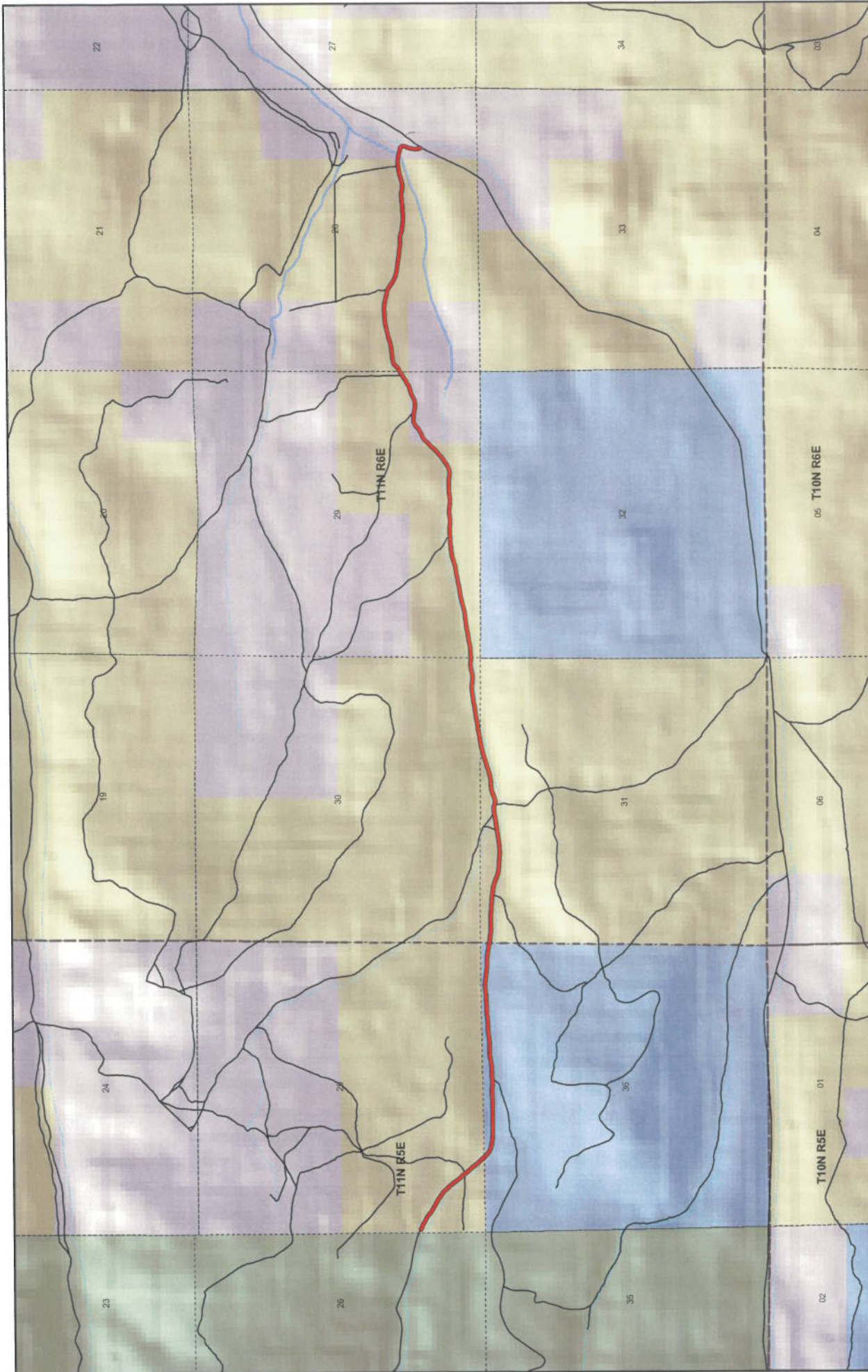
DATED this 10<sup>th</sup> day of March, 2008.

Glen H Thomson  
GLEN HATCH THOMSON

SUBSCRIBED AND SWORN to before me this 10<sup>th</sup> day of March, 2008.



Gloria Schrader  
NOTARY PUBLIC



**Rich County**  
**POLE CANYON ROAD**  
**County Unique - BR34**

- Land Ownership Categories**
- BLM
  - Private
  - SITLA, State Trust Land
  - USFS, National Forest

- Misc**
- Wildlife Reserve
  - State Park
  - City / Town
  - Municipalities
  - Section = 1 Mile

- Transportation Network**
- POLE CANYON ROAD
  - State / U.S. Highway
  - Local Roads



1:28,905  
 1 inch equals 0.5 miles



Map prepared by the State of Utah  
 Automated Geographic Reference Center  
 Room 5130 State Office Building  
 Salt Lake City, Utah 84114  
 Mar 05, 2008



## Appendix A to Attachment 4

**Popular Name: POLE CANYON ROAD**

**County: Rich**

**County Road Number: BR34**

**State Geographic Information Database (SGID) Road Identification Number: RD170228.**

**Road-Segment Number: 001**

**Road-Segment Length: 0.35 miles more or less.**

**Believed owner of the land underlying this road-segment is: Bureau of Land Management.**

*The following description is based upon the geographic coordinate system using the NAD83 Datum. The source is GPS mapping grade data as indicated in the metadata and/or the transportation data model of the State of Utah Geographic Information Database (SGID).*

The road-segment itself is the monument that is identified by its physical presence on the land. The location of said physical presence is closely approximated by mapping grade Global Positioning System (GPS) data. Said data are checked against the corresponding gray-scale 1-meter Digital Orthophoto Quadrangles published by the United States Geological Survey (USGS) to verify a reasonable degree of accuracy. In circumstances where accurate satellite signal acquisition is not possible, such as deep, narrow canyons or under a canopy of dense foliage, or where very sharp curves in the road make accuracy questionable, such portions of the road were digitized from the corresponding gray-scale 1-meter Digital Orthophoto Quadrangles published by the United States Geological Survey (USGS).

This road-segment may traverse:

Township 11 North Range 5 East, Section(s) 25,36, Salt Lake Base & Meridian

The following description closely approximates the location of the centerline of the physical monument (POLE CANYON ROAD)-- Segment 001 based on mapping grade Global Positioning System (GPS) data as defined above:

**Beginning at a point** on the road center line located at 41 degrees 39 minutes 30.98 seconds North Latitude and -111 degrees 20 minutes 33.04 seconds West Longitude, which can be converted to mapping accuracy State Plane Utah North Zone NAD 83 feet coordinates of X = 1,683,452.4 feet and Y = 3,763,729.1 feet; thence the following courses along the said road center line:

thence North 21 Degrees 28 Minutes 11 Seconds East 1.8 feet  
thence South 56 Degrees 38 Minutes 29 Seconds East 13 feet  
thence South 44 Degrees 56 Minutes 10 Seconds East 33.7 feet  
thence South 76 Degrees 39 Minutes 36 Seconds East 25 feet  
thence South 64 Degrees 39 Minutes 16 Seconds East 37.9 feet  
thence South 64 Degrees 26 Minutes 40 Seconds East 49.6 feet  
thence South 62 Degrees 03 Minutes 08 Seconds East 58.9 feet  
thence South 55 Degrees 05 Minutes 59 Seconds East 64.3 feet  
thence South 56 Degrees 31 Minutes 00 Seconds East 41.9 feet  
thence South 52 Degrees 03 Minutes 30 Seconds East 91.1 feet  
thence South 57 Degrees 29 Minutes 43 Seconds East 67.2 feet

thence South 59 Degrees 22 Minutes 03 Seconds East 67 feet  
thence South 60 Degrees 08 Minutes 23 Seconds East 62.7 feet  
thence South 59 Degrees 57 Minutes 42 Seconds East 59.7 feet  
thence South 50 Degrees 41 Minutes 40 Seconds East 57.1 feet  
thence South 60 Degrees 21 Minutes 35 Seconds East 61.8 feet  
thence South 54 Degrees 09 Minutes 48 Seconds East 59 feet  
thence South 43 Degrees 05 Minutes 40 Seconds East 59.5 feet  
thence South 38 Degrees 51 Minutes 27 Seconds East 65.9 feet  
thence South 39 Degrees 33 Minutes 41 Seconds East 66.9 feet  
thence South 39 Degrees 24 Minutes 39 Seconds East 63 feet  
thence South 36 Degrees 42 Minutes 56 Seconds East 62 feet  
thence South 38 Degrees 31 Minutes 20 Seconds East 62.6 feet  
thence South 40 Degrees 22 Minutes 52 Seconds East 59.2 feet  
thence South 40 Degrees 35 Minutes 11 Seconds East 58.9 feet  
thence South 41 Degrees 41 Minutes 18 Seconds East 62.1 feet  
thence South 40 Degrees 55 Minutes 57 Seconds East 63.5 feet  
thence South 39 Degrees 20 Minutes 35 Seconds East 66.7 feet  
thence South 38 Degrees 00 Minutes 18 Seconds East 65.5 feet  
thence South 38 Degrees 09 Minutes 25 Seconds East 66.9 feet  
thence South 43 Degrees 25 Minutes 20 Seconds East 69.7 feet  
thence South 43 Degrees 36 Minutes 26 Seconds East 69.4 feet  
thence South 45 Degrees 04 Minutes 15 Seconds East 10.2 feet  
thence South 45 Degrees 19 Minutes 53 Seconds East 1 feet more or less to **the ending point**

at: 41 degrees 39 minutes 19.19 seconds North Latitude and -111 degrees 20 minutes 15.36 seconds West Longitude, which can be converted to mapping accuracy State Plane Utah North Zone NAD 83 feet coordinates of X = 1,684,796.5 feet and Y = 3,762,537.8 feet.

## Appendix B to Attachment 4

**Popular Name: POLE CANYON ROAD**

**County: Rich**

**County Road Number: BR34**

**State Geographic Information Database (SGID) Road Identification Number: RD170228.**

**Road-Segment Number: 003**

**Road-Segment Length: 1.8 miles more or less.**

**Believed owner of the land underlying this road-segment is: Bureau of Land Management.**

*The following description is based upon the geographic coordinate system using the NAD83 Datum. The source is GPS mapping grade data as indicated in the metadata and/or the transportation data model of the State of Utah Geographic Information Database (SGID).*

The road-segment itself is the monument that is identified by its physical presence on the land. The location of said physical presence is closely approximated by mapping grade Global Positioning System (GPS) data. Said data are checked against the corresponding gray-scale 1-meter Digital Orthophoto Quadrangles published by the United States Geological Survey (USGS) to verify a reasonable degree of accuracy. In circumstances where accurate satellite signal acquisition is not possible, such as deep, narrow canyons or under a canopy of dense foliage, or where very sharp curves in the road make accuracy questionable, such portions of the road were digitized from the corresponding gray-scale 1-meter Digital Orthophoto Quadrangles published by the United States Geological Survey (USGS).

This road-segment may traverse:

Township 11 North Range 6 East, Section(s) 29,30,31, Salt Lake Base & Meridian

The following description closely approximates the location of the centerline of the physical monument (POLE CANYON ROAD)-- Segment 003 based on mapping grade Global Positioning System (GPS) data as defined above:

**Beginning at a point** on the road center line located at 41 degrees 39 minutes 18.15 seconds North Latitude and -111 degrees 19 minutes 23.35 seconds West Longitude, which can be converted to mapping accuracy State Plane Utah North Zone NAD 83 feet coordinates of X = 1,688,745.3 feet and Y = 3,762,440.6 feet; thence the following courses along the said road center line:

thence South 81 Degrees 25 Minutes 29 Seconds East	69.5 feet
thence South 81 Degrees 27 Minutes 29 Seconds East	78.7 feet
thence South 85 Degrees 55 Minutes 57 Seconds East	81.3 feet
thence South 89 Degrees 23 Minutes 59 Seconds East	80.7 feet
thence South 89 Degrees 51 Minutes 35 Seconds East	79.8 feet
thence North 89 Degrees 10 Minutes 51 Seconds East	77.1 feet
thence South 89 Degrees 18 Minutes 30 Seconds East	73.5 feet
thence South 86 Degrees 05 Minutes 41 Seconds East	71.1 feet
thence South 84 Degrees 49 Minutes 44 Seconds East	71.9 feet
thence South 86 Degrees 37 Minutes 22 Seconds East	71 feet
thence South 87 Degrees 31 Minutes 30 Seconds East	67 feet



thence South 85 Degrees 57 Minutes 18 Seconds East 64.5 feet  
 thence South 84 Degrees 05 Minutes 06 Seconds East 66.4 feet  
 thence South 82 Degrees 09 Minutes 59 Seconds East 76.3 feet  
 thence South 74 Degrees 27 Minutes 04 Seconds East 79.2 feet  
 thence South 69 Degrees 17 Minutes 37 Seconds East 82.3 feet  
 thence South 70 Degrees 19 Minutes 41 Seconds East 79.6 feet  
 thence South 74 Degrees 19 Minutes 12 Seconds East 78.5 feet  
 thence South 83 Degrees 29 Minutes 18 Seconds East 74.4 feet  
 thence South 86 Degrees 35 Minutes 18 Seconds East 70.4 feet  
 thence South 86 Degrees 26 Minutes 36 Seconds East 67.8 feet  
 thence South 87 Degrees 33 Minutes 56 Seconds East 68 feet  
 thence South 87 Degrees 55 Minutes 23 Seconds East 70.3 feet  
 thence North 88 Degrees 50 Minutes 46 Seconds East 68.6 feet  
 thence North 85 Degrees 09 Minutes 43 Seconds East 66.8 feet  
 thence North 82 Degrees 05 Minutes 32 Seconds East 67.2 feet  
 thence North 80 Degrees 26 Minutes 07 Seconds East 67.5 feet  
 thence North 79 Degrees 39 Minutes 38 Seconds East 68 feet  
 thence North 80 Degrees 12 Minutes 22 Seconds East 63.9 feet  
 thence North 81 Degrees 44 Minutes 43 Seconds East 64.3 feet  
 thence North 84 Degrees 10 Minutes 34 Seconds East 68.6 feet  
 thence North 80 Degrees 06 Minutes 51 Seconds East 67.2 feet  
 thence North 78 Degrees 42 Minutes 52 Seconds East 62.2 feet  
 thence North 79 Degrees 39 Minutes 38 Seconds East 56.7 feet  
 thence North 83 Degrees 00 Minutes 07 Seconds East 50.9 feet  
 thence North 86 Degrees 12 Minutes 01 Seconds East 43.4 feet  
 thence South 81 Degrees 17 Minutes 30 Seconds East 29.2 feet  
 thence South 69 Degrees 59 Minutes 14 Seconds East 31.2 feet  
 thence South 70 Degrees 43 Minutes 09 Seconds East 30.3 feet  
 thence South 83 Degrees 55 Minutes 56 Seconds East 35.3 feet  
 thence North 84 Degrees 16 Minutes 45 Seconds East 52.4 feet  
 thence North 69 Degrees 33 Minutes 55 Seconds East 53.5 feet  
 thence North 66 Degrees 20 Minutes 25 Seconds East 57.2 feet  
 thence North 73 Degrees 17 Minutes 47 Seconds East 60.5 feet  
 thence North 81 Degrees 08 Minutes 16 Seconds East 73 feet  
 thence North 86 Degrees 22 Minutes 16 Seconds East 79.9 feet  
 thence North 84 Degrees 13 Minutes 01 Seconds East 79.5 feet  
 thence North 78 Degrees 53 Minutes 03 Seconds East 77.2 feet  
 thence North 74 Degrees 43 Minutes 19 Seconds East 80.2 feet  
 thence North 69 Degrees 53 Minutes 15 Seconds East 79.5 feet  
 thence North 69 Degrees 54 Minutes 17 Seconds East 80.6 feet  
 thence North 72 Degrees 46 Minutes 12 Seconds East 81.3 feet  
 thence North 74 Degrees 38 Minutes 02 Seconds East 82.2 feet  
 thence North 77 Degrees 57 Minutes 51 Seconds East 84.1 feet  
 thence North 78 Degrees 29 Minutes 51 Seconds East 79.6 feet  
 thence North 79 Degrees 24 Minutes 49 Seconds East 37.1 feet  
 thence North 79 Degrees 24 Minutes 04 Seconds East 40.3 feet  
 thence North 79 Degrees 53 Minutes 10 Seconds East 77.3 feet  
 thence North 80 Degrees 52 Minutes 06 Seconds East 79.4 feet  
 thence North 80 Degrees 16 Minutes 46 Seconds East 84.5 feet

thence North 80 Degrees 56 Minutes 22 Seconds East	84.3 feet
thence North 81 Degrees 38 Minutes 08 Seconds East	82.2 feet
thence North 81 Degrees 46 Minutes 28 Seconds East	78.9 feet
thence North 82 Degrees 02 Minutes 25 Seconds East	74.2 feet
thence North 78 Degrees 12 Minutes 35 Seconds East	74.3 feet
thence North 79 Degrees 27 Minutes 01 Seconds East	77.7 feet
thence North 83 Degrees 00 Minutes 51 Seconds East	79.3 feet
thence North 81 Degrees 46 Minutes 54 Seconds East	76.5 feet
thence North 81 Degrees 28 Minutes 06 Seconds East	75.9 feet
thence North 89 Degrees 25 Minutes 14 Seconds East	75.8 feet
thence South 86 Degrees 00 Minutes 37 Seconds East	74.1 feet
thence South 84 Degrees 43 Minutes 19 Seconds East	73.9 feet
thence North 83 Degrees 44 Minutes 38 Seconds East	70 feet
thence North 75 Degrees 53 Minutes 31 Seconds East	70.3 feet
thence North 80 Degrees 45 Minutes 49 Seconds East	72.1 feet
thence South 88 Degrees 52 Minutes 29 Seconds East	77.5 feet
thence South 85 Degrees 58 Minutes 38 Seconds East	73.9 feet
thence South 86 Degrees 10 Minutes 48 Seconds East	4.1 feet
thence North 87 Degrees 56 Minutes 52 Seconds East	76.5 feet
thence North 85 Degrees 19 Minutes 31 Seconds East	78 feet
thence North 83 Degrees 38 Minutes 49 Seconds East	78.2 feet
thence North 78 Degrees 21 Minutes 31 Seconds East	75.3 feet
thence North 78 Degrees 24 Minutes 23 Seconds East	77.3 feet
thence North 80 Degrees 10 Minutes 03 Seconds East	79.5 feet
thence North 82 Degrees 11 Minutes 49 Seconds East	80.8 feet
thence North 82 Degrees 00 Minutes 39 Seconds East	78.8 feet
thence North 82 Degrees 06 Minutes 18 Seconds East	79.8 feet
thence North 80 Degrees 42 Minutes 29 Seconds East	80.1 feet
thence North 80 Degrees 49 Minutes 55 Seconds East	79.1 feet
thence North 78 Degrees 36 Minutes 13 Seconds East	75.2 feet
thence North 75 Degrees 57 Minutes 42 Seconds East	69.3 feet
thence North 75 Degrees 29 Minutes 36 Seconds East	65.7 feet
thence North 78 Degrees 18 Minutes 17 Seconds East	68.3 feet
thence North 81 Degrees 29 Minutes 56 Seconds East	67 feet
thence North 79 Degrees 11 Minutes 15 Seconds East	66.8 feet
thence North 77 Degrees 28 Minutes 55 Seconds East	71.5 feet
thence North 80 Degrees 27 Minutes 27 Seconds East	73.8 feet
thence North 78 Degrees 47 Minutes 32 Seconds East	76.5 feet
thence North 78 Degrees 15 Minutes 43 Seconds East	76.3 feet
thence North 81 Degrees 56 Minutes 17 Seconds East	73.2 feet
thence North 78 Degrees 02 Minutes 34 Seconds East	70 feet
thence North 72 Degrees 02 Minutes 35 Seconds East	66.1 feet
thence North 72 Degrees 11 Minutes 55 Seconds East	67.8 feet
thence North 77 Degrees 34 Minutes 26 Seconds East	70.5 feet
thence North 80 Degrees 23 Minutes 46 Seconds East	65.2 feet
thence North 82 Degrees 49 Minutes 33 Seconds East	57.8 feet
thence North 84 Degrees 18 Minutes 46 Seconds East	52.7 feet
thence North 84 Degrees 24 Minutes 03 Seconds East	46.5 feet
thence North 85 Degrees 09 Minutes 17 Seconds East	50 feet

thence North 86 Degrees 13 Minutes 43 Seconds East 60.2 feet  
 thence North 84 Degrees 55 Minutes 41 Seconds East 67.5 feet  
 thence North 86 Degrees 56 Minutes 32 Seconds East 69 feet  
 thence South 87 Degrees 02 Minutes 42 Seconds East 68.7 feet  
 thence South 86 Degrees 34 Minutes 14 Seconds East 70.1 feet  
 thence North 89 Degrees 23 Minutes 49 Seconds East 69.3 feet  
 thence North 84 Degrees 47 Minutes 33 Seconds East 69.5 feet  
 thence North 84 Degrees 55 Minutes 37 Seconds East 71.5 feet  
 thence South 84 Degrees 28 Minutes 30 Seconds East 77.2 feet  
 thence South 83 Degrees 31 Minutes 32 Seconds East 80.3 feet  
 thence North 86 Degrees 26 Minutes 51 Seconds East 75.9 feet  
 thence North 81 Degrees 53 Minutes 32 Seconds East 75.2 feet  
 thence North 85 Degrees 17 Minutes 23 Seconds East 73.1 feet  
 thence North 86 Degrees 55 Minutes 45 Seconds East 68.7 feet  
 thence North 89 Degrees 40 Minutes 07 Seconds East 65 feet  
 thence South 85 Degrees 49 Minutes 02 Seconds East 62.6 feet  
 thence South 82 Degrees 29 Minutes 16 Seconds East 64.9 feet  
 thence South 82 Degrees 47 Minutes 30 Seconds East 67.5 feet  
 thence North 82 Degrees 14 Minutes 14 Seconds East 68.5 feet  
 thence North 65 Degrees 59 Minutes 41 Seconds East 72.7 feet  
 thence North 57 Degrees 34 Minutes 47 Seconds East 71.7 feet  
 thence North 56 Degrees 34 Minutes 37 Seconds East 69.7 feet  
 thence North 52 Degrees 24 Minutes 59 Seconds East 68.9 feet  
 thence North 45 Degrees 54 Minutes 50 Seconds East 64.1 feet  
 thence North 45 Degrees 17 Minutes 21 Seconds East 64.3 feet  
 thence North 44 Degrees 40 Minutes 07 Seconds East 69.2 feet  
 thence North 44 Degrees 07 Minutes 23 Seconds East 73.1 feet  
 thence North 45 Degrees 11 Minutes 51 Seconds East 75.4 feet  
 thence North 45 Degrees 30 Minutes 40 Seconds East 9.5 feet

more or less to **the ending point**  
**at:** 41 degrees 39 minutes 29.04 seconds North Latitude and -111 degrees 17 minutes 21.65 seconds West  
 Longitude, which can be converted to mapping accuracy State Plane Utah North Zone NAD 83 feet  
 coordinates of X = 1,697,980.9 feet and Y = 3,763,563.4 feet.

## Appendix C to Attachment 4

**Popular Name: POLE CANYON ROAD**

**County: Rich**

**County Road Number: BR34**

**State Geographic Information Database (SGID) Road Identification Number: RD170228.**

**Road-Segment Number: 005**

**Road-Segment Length: 0.83 miles more or less.**

**Believed owner of the land underlying this road-segment is: Bureau of Land Management.**

*The following description is based upon the geographic coordinate system using the NAD83 Datum. The source is GPS mapping grade data as indicated in the metadata and/or the transportation data model of the State of Utah Geographic Information Database (SGID).*

The road-segment itself is the monument that is identified by its physical presence on the land. The location of said physical presence is closely approximated by mapping grade Global Positioning System (GPS) data. Said data are checked against the corresponding gray-scale 1-meter Digital Orthophoto Quadrangles published by the United States Geological Survey (USGS) to verify a reasonable degree of accuracy. In circumstances where accurate satellite signal acquisition is not possible, such as deep, narrow canyons or under a canopy of dense foliage, or where very sharp curves in the road make accuracy questionable, such portions of the road were digitized from the corresponding gray-scale 1-meter Digital Orthophoto Quadrangles published by the United States Geological Survey (USGS).

This road-segment may traverse:

Township 11 North Range 6 East, Section(s) 28,29, Salt Lake Base & Meridian

The following description closely approximates the location of the centerline of the physical monument (POLE CANYON ROAD)-- Segment 005 based on mapping grade Global Positioning System (GPS) data as defined above:

**Beginning at a point** on the road center line located at 41 degrees 39 minutes 32.52 seconds North Latitude and -111 degrees 17 minutes 07.63 seconds West Longitude, which can be converted to mapping accuracy State Plane Utah North Zone NAD 83 feet coordinates of X = 1,699,044.0 feet and Y = 3,763,918.2 feet; thence the following courses along the said road center line:

thence North 62 Degrees 51 Minutes 40 Seconds East	48.5 feet
thence North 56 Degrees 49 Minutes 25 Seconds East	61.7 feet
thence North 56 Degrees 04 Minutes 39 Seconds East	52.8 feet
thence North 56 Degrees 07 Minutes 21 Seconds East	36.2 feet
thence North 55 Degrees 09 Minutes 36 Seconds East	6.4 feet
thence North 60 Degrees 12 Minutes 37 Seconds East	40.7 feet
thence North 61 Degrees 58 Minutes 09 Seconds East	14.8 feet
thence North 59 Degrees 49 Minutes 05 Seconds East	39.7 feet
thence North 59 Degrees 52 Minutes 21 Seconds East	9.1 feet
thence North 54 Degrees 22 Minutes 41 Seconds East	61.9 feet
thence North 46 Degrees 06 Minutes 03 Seconds East	55.7 feet

thence North 49 Degrees 04 Minutes 03 Seconds East 51.4 feet  
 thence North 71 Degrees 14 Minutes 01 Seconds East 62.3 feet  
 thence North 83 Degrees 26 Minutes 34 Seconds East 72.6 feet  
 thence North 83 Degrees 43 Minutes 34 Seconds East 88.8 feet  
 thence North 83 Degrees 55 Minutes 07 Seconds East 95 feet  
 thence North 77 Degrees 48 Minutes 39 Seconds East 94.2 feet  
 thence North 69 Degrees 44 Minutes 18 Seconds East 91.5 feet  
 thence North 76 Degrees 02 Minutes 53 Seconds East 87.8 feet  
 thence North 78 Degrees 21 Minutes 31 Seconds East 88.7 feet  
 thence North 78 Degrees 21 Minutes 31 Seconds East 88.7 feet  
 thence North 81 Degrees 51 Minutes 27 Seconds East 91.8 feet  
 thence North 88 Degrees 00 Minutes 30 Seconds East 90.6 feet  
 thence North 88 Degrees 12 Minutes 19 Seconds East 90 feet  
 thence South 87 Degrees 52 Minutes 37 Seconds East 92 feet  
 thence South 79 Degrees 34 Minutes 30 Seconds East 93.2 feet  
 thence South 77 Degrees 29 Minutes 53 Seconds East 87.2 feet  
 thence South 73 Degrees 44 Minutes 37 Seconds East 80.5 feet  
 thence South 61 Degrees 33 Minutes 04 Seconds East 79.8 feet  
 thence South 56 Degrees 50 Minutes 20 Seconds East 79.1 feet  
 thence South 59 Degrees 32 Minutes 16 Seconds East 75.7 feet  
 thence South 65 Degrees 04 Minutes 40 Seconds East 76.9 feet  
 thence South 73 Degrees 44 Minutes 55 Seconds East 77.1 feet  
 thence South 81 Degrees 15 Minutes 03 Seconds East 72.8 feet  
 thence South 83 Degrees 39 Minutes 13 Seconds East 67.7 feet  
 thence South 82 Degrees 38 Minutes 57 Seconds East 71.2 feet  
 thence South 82 Degrees 44 Minutes 11 Seconds East 69.5 feet  
 thence South 82 Degrees 18 Minutes 37 Seconds East 72.9 feet  
 thence South 83 Degrees 39 Minutes 52 Seconds East 76.3 feet  
 thence South 86 Degrees 52 Minutes 15 Seconds East 70.7 feet  
 thence North 88 Degrees 53 Minutes 53 Seconds East 73.2 feet  
 thence South 89 Degrees 03 Minutes 29 Seconds East 73.9 feet  
 thence South 70 Degrees 45 Minutes 07 Seconds East 67.6 feet  
 thence South 76 Degrees 09 Minutes 50 Seconds East 69.7 feet  
 thence South 82 Degrees 27 Minutes 06 Seconds East 74.2 feet  
 thence South 85 Degrees 09 Minutes 32 Seconds East 76.5 feet  
 thence South 87 Degrees 54 Minutes 54 Seconds East 77.9 feet  
 thence North 87 Degrees 37 Minutes 57 Seconds East 73.9 feet  
 thence North 86 Degrees 46 Minutes 39 Seconds East 65.1 feet  
 thence North 87 Degrees 46 Minutes 20 Seconds East 49.6 feet  
 thence North 87 Degrees 59 Minutes 03 Seconds East 33.5 feet  
 thence North 81 Degrees 18 Minutes 52 Seconds East 47.4 feet  
 thence North 84 Degrees 52 Minutes 49 Seconds East 62.9 feet  
 thence North 85 Degrees 53 Minutes 47 Seconds East 59.9 feet  
 thence South 89 Degrees 38 Minutes 27 Seconds East 54.5 feet  
 thence South 77 Degrees 35 Minutes 09 Seconds East 56.5 feet  
 thence South 83 Degrees 53 Minutes 03 Seconds East 58.5 feet  
 thence North 82 Degrees 57 Minutes 32 Seconds East 67.4 feet  
 thence North 74 Degrees 51 Minutes 27 Seconds East 70.6 feet  
 thence North 77 Degrees 13 Minutes 31 Seconds East 71.6 feet

thence North 76 Degrees 45 Minutes 03 Seconds East 73.4 feet

thence North 76 Degrees 47 Minutes 12 Seconds East 75.1 feet

thence North 82 Degrees 44 Minutes 04 Seconds East 73.4 feet

thence South 85 Degrees 27 Minutes 18 Seconds East 69.5 feet

thence South 83 Degrees 05 Minutes 06 Seconds East 23.2 feet more or less to **the ending**

**point at:** 41 degrees 39 minutes 34.19 seconds North Latitude and -111 degrees 16 minutes 012.5 seconds West Longitude, which can be converted to mapping accuracy State Plane Utah North Zone NAD 83 feet coordinates of X = 1,703,228.3 feet and Y = 3,764,097.2 feet.