

**Acknowledgment and
Notice of Acknowledgment
of Acceptance of R.S. 2477
Right-of-Way Grant**

Recorded JUN 10 2008 Filing No. 74765
At 4:14 ~~AM~~/PM in Book P10 Page 1308
Fee No fee Debra L. Ames Rich County Recorder
Requested by Governor State of Utah

THE STATE OF UTAH

TO ALL WHOM THESE PRESENTS SHALL COME, Greeting:

Know ye, This is an Acknowledgment and Notice of Acknowledgment made under Utah Code Sections 72-5-309 through 310 inclusive, that the grant of the United States of America of “the right of way for the construction of highways over public lands, not reserved for public uses” under United States Revised Statutes 2477 (43 U.S.C. Section 932 (repealed October 21, 1976, with proviso recognizing the validity of rights-of-way already established)) was accepted for and on behalf of the State of Utah and its political subdivision Rich County as it pertains to the highway located in Rich County known as TED POPE'S HOMESTEAD ROAD; County Road Number: BR38; State Geographic Information Database (SGID) Road Identification Number: RD170332. Total road length is 3.26 miles more or less.

The reason for this Acknowledgment and Notice of Acknowledgment includes, but is not limited to, the fact that the road was constructed, mechanically, or by continuous use as a public highway for a period of at least ten years, over public lands not reserved for public uses, prior to the earlier of (a) the October 21, 1976 repeal of R.S. 2477 or (b) the date the servient estate was reserved for public uses.

This Acknowledgment and Notice of Acknowledgment applies only to the segments of the road that traverse land owned by the Bureau of Land Management, United States Department of the Interior, and does not apply to segments of the road that traverse land owned by any other person or entity. The State of Utah and its political subdivisions reserve the right to make further acknowledgments and notices of acknowledgment with regard to road segments that traverse land owned by other entities, including the United States of America, through one or more of its agencies.

A printed copy of a map showing the location of the road in said county is appended hereto as “Attachment 1,” a printed copy of representative photos of the road is appended hereto as “Attachment 2,” a printed copy of a description of the beginning and ending points of the entire road together with a list of Townships, Ranges and Sections that may be traversed by the road in said county is appended hereto as “Attachment 3,” and a printed copy of the Road Centerline Description Cover Page(s) is appended hereto as “Attachment 4.” The Appendices listed in “Attachment 4” that contain the actual road centerline descriptions are incorporated herein by reference. Affidavits provided by individuals familiar with the road are appended hereto as “Attachment 5.”

A printed copy of this Acknowledgment and Notice of Acknowledgment, together with its Attachments and Appendices, may be viewed and/or obtained at the office of the Utah State Archives.

An electronic copy of this Acknowledgment and Notice of Acknowledgment, together with its Attachments and Appendices, may be viewed and/or downloaded as read-only PDF (Portable Document Format) files via the

Internet at <http://recorded2477roads.utah.gov>.

The owner of the servient estate in the land underlying the road-segments subject to this Acknowledgment and Notice is believed to be the United States of America through one or more of its agencies. Any of such agencies or any other person with a servient ownership claim or a competing dominant estate right-of-way ownership claim, may file a petition in the State District Court for Salt Lake County for a decision regarding the correctness of this Acknowledgment. A claimant shall file a petition within sixty (60) days after receipt of this Notice.

In Witness Whereof, I, John Harja, the official designee of the Governor of the State of Utah, in conformity to the laws of the State (Utah Code Sections 72-5-308 through 310 inclusive), have caused this Acknowledgment and Notice of Acknowledgment to be made.

Signed by my hand in Salt Lake City, Utah, the 5th day of June, 2008.

By the Governor's Designee



John Harja


CERTIFICATION

State of Utah)
 : ss
County of Salt Lake)

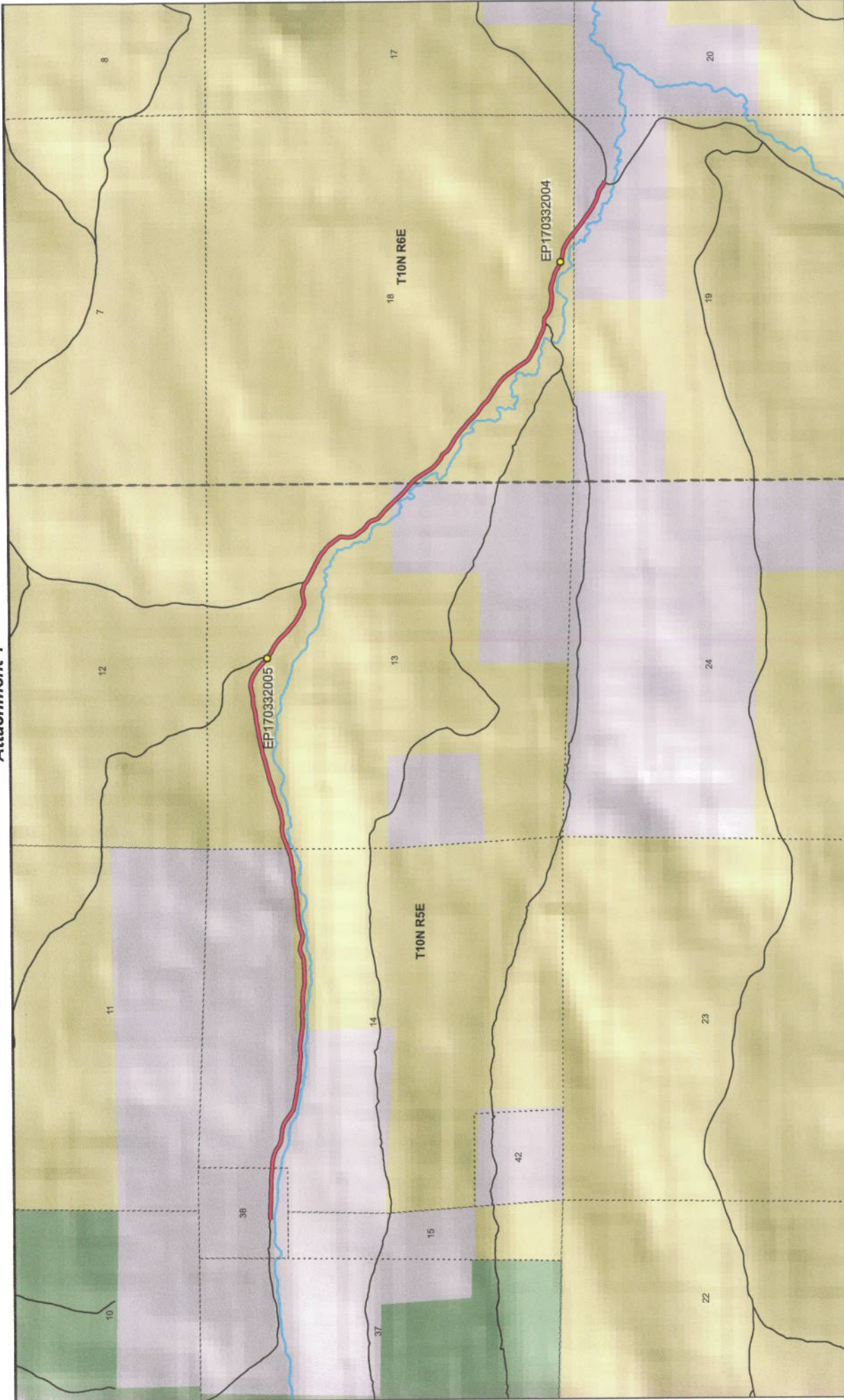
I hereby certify that the signer of the foregoing document, John Harja, is personally known by me, has made a voluntary signature and taken an oath stating that he is the official designee of the Governor of the State of Utah and is authorized to sign this document on the Governor's behalf pursuant to Utah Code Section 72-5-309. He further vouched that, based upon information and belief, the facts alleged therein are true.

Dated this 5th day of June, 2008.






Notary Public



Map prepared by the State of Utah
Automated Geographic Reference Center
Room 5130 State Office Building
Salt Lake City, Utah 84114
Nov 27, 2008



TED POPE'S HOMESTEAD - Rich County SGID RD_ID RD170332

<p>Land Ownership Categories</p> <ul style="list-style-type: none"> BLM Private SITLA, State Trust Land USFS, National Forest State Parks and Recreation Tribal, Indian Reservation NPS, National Park 	<p>Transportation Network</p> <ul style="list-style-type: none"> TED POPE'S HOMESTEAD Other Roads Title, V. Interest Or Linder Consideration By BLM Or County Photo Event Point
--	--

Section = 1 Mile





1:23,093
1 inch equals 0.4 miles

1310

Attachment 2



EP170332004



EP170332005

EP000000000

EP000000000

EP000000000

EP000000000

TED POPE'S HOMESTEAD - Rich County
SGID RD_ID RD170332

Map prepared by the State of Utah
Automated Geographic Reference Center
Room 5130 State Office Building
Salt Lake City, Utah 84114
November 9, 2006



Attachment 3

Beginning & Ending Points and Township, Range, and Section References For:

Popular Name: TED POPE'S HOMESTEAD ROAD

County: Rich

County Road Number: BR38

State Geographic Information Database (SGID) Road Identification Number: RD170332.

Total Road Length: 3.26 miles more or less.

Beginning at a point on the road centerline located at 41 degrees 36 minutes 32.83 seconds North Latitude and -111 degrees 21 minutes 42.32 seconds West Longitude, which can be converted to mapping accuracy State Plane Utah North Zone NAD 83 feet coordinates of X = 1,678,222.1 feet and Y = 3,745,688.3 feet based on the US Survey Foot conversion.

Ending at a point on the road centerline located at 41 degrees 35 minutes 44.61 seconds North Latitude and -111 degrees 18 minutes 25.13 seconds West Longitude, which can be converted to mapping accuracy State Plane Utah North Zone NAD 83 feet coordinates of X = 1,693,212.5 feet and Y = 3,740,836.1 feet based on the US Survey Foot conversion.

This road may traverse:

Township 10 North Range 5 East, Section(s) 13,14,15, Salt Lake Base & Meridian

Township 10 North Range 6 East, Section(s) 18,19, Salt Lake Base & Meridian

See Attachment 1 above for a cartographic depiction of the course of this road.

**Attachment 4
Road Centerline Description Cover Page(s)**

Popular Name: TED POPE'S HOMESTEAD ROAD

County: Rich

County Road Number: BR38

State Geographic Information Database (SGID) Road Identification Number: RD170332.

Total Road Length: 3.26 miles more or less.

Centerline Descriptions Of Road-Segments That Cross Over Federally Owned Land, Derived From Global Positioning System Data And Cross-checked against USGS Digital Orthophoto Quadrangles Compiled By The Utah Automated Geographic Reference Center And Entered Into The State Geographic Information Database (SGID).

Road-Segments Listed by SGID Road Identification Number (RD ID)	Road-Segment Numbers	Believed Ownership Of Servient Estate	Approximate Segment Length	See Attached Appendix
RD170332	001	PVT	0.53 Miles	(not shown)
RD170332	002	BLM	0.48 Miles	A
RD170332	003	PVT	0.03 Miles	(not shown)
RD170332	004	BLM	1.13 Miles	B
RD170332	005	PVT	0.09 Miles	(not shown)
RD170332	006	BLM	0.85 Miles	C
RD170332	007	PVT	0.16 Miles	(not shown)
		Total Road Length	3.26	

* Indicates that a Title V permit will be requested, is in process, or has been issued.

† Indicates that road-segments crossing Forest Service land are under consideration by the state and county as of the date of this Acknowledgment and Notice of Acknowledgment.

Attachment 5

AFFIDAVIT OF RALPH E. ARGYLE
TED POPE'S HOMESTEAD ROAD
RICH COUNTY, UTAH
ROAD NUMBER BR38

State of Utah)
 : ss.
County of Rich)

RALPH E. ARGYLE, being first duly sworn, deposes and states as follows:

1. I am an adult competent to testify about the matters set forth below based upon my personal knowledge. I currently reside in Rich County, Utah. I have lived in Rich County all of my life for 76 years.

2. I have traveled and am familiar with a road in Rich County known as Ted Pope's Homestead Road. I am also familiar with the land the road traverses. The road is also known as Randolph Creek Road, as it runs along the creek. When I first used and observed the road in the late 1930s, it followed substantially the same route as in 2007 when I last observed it. Attached is a Rich County map showing Ted Pope's Homestead Road. To the best of my knowledge and based upon my use of and familiarity with this road and the land it traverses, the location and route of the road are correctly illustrated on the attached map.

3. I am informed that the County also identifies this road according to the road number listed above.

4. I have observed that the road has been open to the public for all to use, to come and go as they pleased, since at least as early as the late 1930s and continuing through 1976 to 2007. Throughout this time period I have observed travel on the road by various means, including, ATV's, jeeps, horses, trucks, cattle trucks, and automobiles. Throughout this time period, the road has been open for use daily, weather permitting, for more than ten continuous years prior to 1976, and was so used in 2007, when I last observed it.

5. Throughout the time period from the late 1930s to 2007, I have used the road myself for livestock operations, wood gathering, hunting, travel in and through the area and recreation.

6. Throughout the time period described in the previous paragraph, I have observed other vehicles from the general public using the road at various times for the uses described in the previous paragraph plus access to private property.


7. It is also the reputation in the community that this road has been open to the public for all to use, to come and go as they pleased, since at least as early as the late 1800s, when there was a saw mill near the road, and continuing through 1976 to the present, for the uses described in the previous paragraphs.

8. Prior to 1976, I observed graders and maintenance equipment performing maintenance and construction activities on the road. I have also observed the graded surface of the road and other evidence of maintenance and construction such as berms along the side of the road, culverts and dugways.

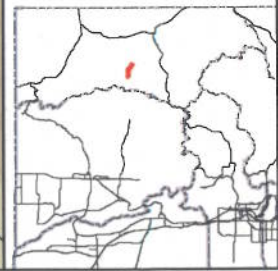
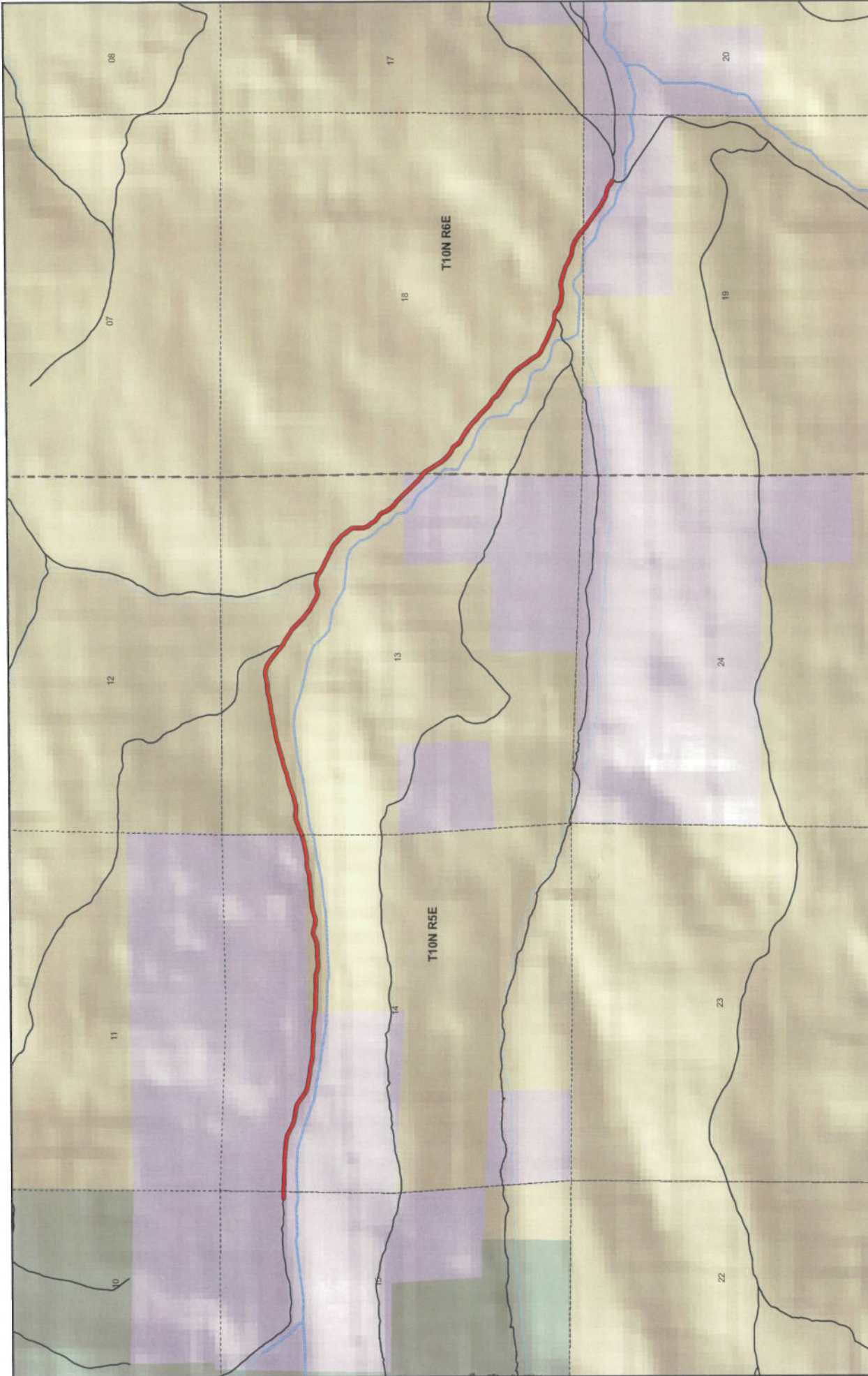
DATED this 11 day of March, 2008.


RALPH E. ARGYLE

SUBSCRIBED AND SWORN to before me this 11th day of March, 2008.




NOTARY PUBLIC



Rich County
TED POPE'S HOMESTEAD ROAD
County Unique - BR38

- Land Ownership Categories**
- BLM
 - Private
 - SITLA, State Trust Land
 - USFS, National Forest
- Misc**
- Wildlife Reserve
 - State Park
 - City / Town
 - Municipalities
 - Section = 1 Mile
- Transportation Network**
- TED POPE'S HOMESTEAD ROAD
 - State / U.S. Highway
 - Local Roads

1:23,093
 1 inch equals 0.4 miles

Map prepared by the State of Utah
 Automated Geographic Reference Center
 AGRC
 Room 4105, Capitol Plaza Building
 Salt Lake City, Utah 84114
 Mar 05, 2008

AFFIDAVIT OF GEORGE O. FRAZIER

TED POPE'S HOMESTEAD ROAD

RICH COUNTY, UTAH

ROAD NUMBER BR38

State of Utah)
 : ss.
County of Rich)

GEORGE O. FRAZIER, being first duly sworn, deposes and states as follows:

1. I am an adult competent to testify about the matters set forth below based upon my personal knowledge. I currently reside in Rich County, Utah. I have lived in Rich County for 64 years.

2. I have traveled and am familiar with a road in Rich County known as Ted Pope's Homestead Road. I am also familiar with the land the road traverses. When I first used and observed the road in 1950, it followed the same route as in 2007 when I last observed it. Attached is a Rich County map showing Ted Pope's Homestead Road. To the best of my knowledge and based upon my use of and familiarity with this road and the land it traverses, the location and route of the road are correctly illustrated on the attached map.

3. I am informed that the County also identifies this road according to the road number listed above.

4. I have observed that the road has been open to the public for all to use, to come and go as they pleased, since at least as early as 1950 and continuing through 1976 to 2007. Throughout this time period I have observed travel on the road by various means, including trucks, pickups, snowmobiles, ATVs, maintenance vehicles and jeeps. Throughout this time period, the road has been used daily, weather permitting, for more than ten continuous years prior to 1976, and was so used in 2007.

5. Throughout the time period from 1950 to 2007, I have used the road myself for

livestock operations, traveling in and through the area, hunting and camping.

6. Throughout the time period described in the previous paragraph, I have observed other vehicles from the general public using the road at various times for the uses described in the previous paragraph, plus prospecting for minerals, oil and gas exploration, tourism, recreation and government access.

7. It is also the reputation in the community that this road has been open to the public for all to use, to come and go as they pleased, since at least as early as the late 1800s and continuing through 1976 to the present, for the uses described in the previous paragraphs.


8. Prior to 1976, I observed graders performing maintenance and construction activities.

DATED this 10 day of March, 2008.



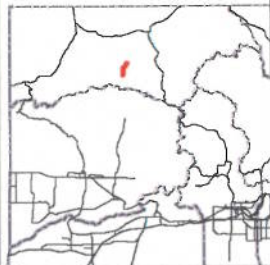
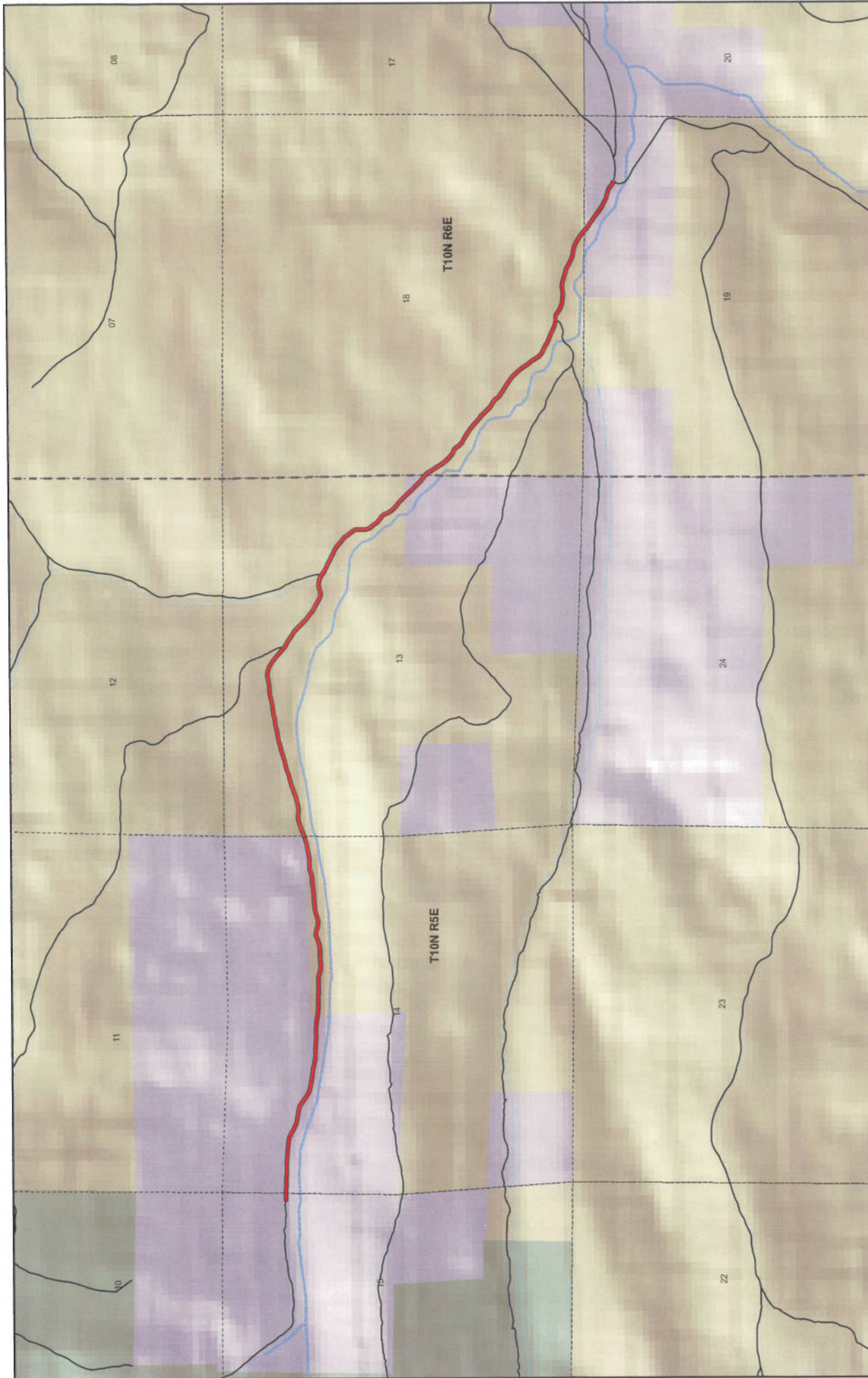
GEORGE O. FRAZIER

SUBSCRIBED AND SWORN to before me this 10th day of March, 2008.





NOTARY PUBLIC



Rich County
TED POPE'S HOMESTEAD ROAD
County Unique - BR38

- Land Ownership Categories**
- BLM
 - Private
 - SITLA, State Trust Land
 - USFS, National Forest

- Misc**
- Wildlife Reserve
 - State Park

- City / Town**
- Municipalities
 - Section = 1 Mile

- Transportation Network**
- TED POPE'S HOMESTEAD ROAD
 - State / U.S. Highway
 - Local Roads



1:23,093
 1 inch equals 0.4 miles



Map prepared by the State of Utah
 Automated Geographic Reference Center
 AGRC
 Room 5130 State Office Building
 Salt Lake City, Utah 84143
 Mar 05, 2008

Appendix A to Attachment 4

Popular Name: TED POPE'S HOMESTEAD ROAD

County: Rich

County Road Number: BR38

State Geographic Information Database (SGID) Road Identification Number: RD170332.

Road-Segment Number: 002

Road-Segment Length: 0.48 miles more or less.

Believed owner of the land underlying this road-segment is: Bureau of Land Management.

The following description is based upon the geographic coordinate system using the NAD83 Datum. The source is GPS mapping grade data as indicated in the metadata and/or the transportation data model of the State of Utah Geographic Information Database (SGID).

The road-segment itself is the monument that is identified by its physical presence on the land. The location of said physical presence is closely approximated by mapping grade Global Positioning System (GPS) data. Said data are checked against the corresponding gray-scale 1-meter Digital Orthophoto Quadrangles published by the United States Geological Survey (USGS) to verify a reasonable degree of accuracy. In circumstances where accurate satellite signal acquisition is not possible, such as deep, narrow canyons or under a canopy of dense foliage, or where very sharp curves in the road make accuracy questionable, such portions of the road were digitized from the corresponding gray-scale 1-meter Digital Orthophoto Quadrangles published by the United States Geological Survey (USGS).

This road-segment may traverse:

Township 10 North Range 5 East, Section(s) 14, Salt Lake Base & Meridian

The following description closely approximates the location of the centerline of the physical monument (TED POPE'S HOMESTEAD ROAD)-- Segment 002 based on mapping grade Global Positioning System (GPS) data as defined above:

Beginning at a point on the road center line located at 41 degrees 36 minutes 28.14 seconds North Latitude and -111 degrees 21 minutes 06.46 seconds West Longitude, which can be converted to mapping accuracy State Plane Utah North Zone NAD 83 feet coordinates of X = 1,680,947.5 feet and Y = 3,745,218.1 feet; thence the following courses along the said road center line:

thence South 80 Degrees 59 Minutes 46 Seconds East 2.4 feet
thence South 84 Degrees 02 Minutes 39 Seconds East 77.9 feet
thence South 88 Degrees 09 Minutes 36 Seconds East 69.3 feet
thence North 85 Degrees 47 Minutes 24 Seconds East 58.2 feet
thence North 88 Degrees 35 Minutes 40 Seconds East 52.5 feet
thence South 80 Degrees 13 Minutes 45 Seconds East 58 feet
thence South 89 Degrees 00 Minutes 24 Seconds East 56.8 feet
thence North 85 Degrees 14 Minutes 50 Seconds East 63.9 feet
thence South 88 Degrees 52 Minutes 38 Seconds East 64.7 feet
thence South 86 Degrees 20 Minutes 25 Seconds East 56.6 feet
thence South 77 Degrees 04 Minutes 20 Seconds East 58.7 feet

thence South 79 Degrees 08 Minutes 33 Seconds East 60.9 feet
 thence South 89 Degrees 48 Minutes 54 Seconds East 72.9 feet
 thence North 87 Degrees 32 Minutes 22 Seconds East 88.3 feet
 thence North 87 Degrees 37 Minutes 47 Seconds East 101.5 feet
 thence North 86 Degrees 32 Minutes 06 Seconds East 90.1 feet
 thence North 68 Degrees 47 Minutes 31 Seconds East 75.5 feet
 thence North 68 Degrees 18 Minutes 31 Seconds East 71.2 feet
 thence South 84 Degrees 21 Minutes 12 Seconds East 63 feet
 thence South 71 Degrees 03 Minutes 57 Seconds East 71.6 feet
 thence South 83 Degrees 57 Minutes 50 Seconds East 76.9 feet
 thence North 73 Degrees 12 Minutes 13 Seconds East 84.5 feet
 thence North 74 Degrees 50 Minutes 09 Seconds East 85.9 feet
 thence North 82 Degrees 18 Minutes 58 Seconds East 82.1 feet
 thence North 85 Degrees 38 Minutes 12 Seconds East 74.7 feet
 thence North 85 Degrees 21 Minutes 09 Seconds East 69.8 feet
 thence North 85 Degrees 55 Minutes 51 Seconds East 65.5 feet
 thence North 84 Degrees 04 Minutes 30 Seconds East 64 feet
 thence North 84 Degrees 02 Minutes 46 Seconds East 63.6 feet
 thence North 83 Degrees 48 Minutes 17 Seconds East 61 feet
 thence North 77 Degrees 22 Minutes 38 Seconds East 60.1 feet
 thence North 71 Degrees 29 Minutes 26 Seconds East 46.3 feet
 thence North 78 Degrees 26 Minutes 13 Seconds East 47.2 feet
 thence North 88 Degrees 59 Minutes 55 Seconds East 56.1 feet
 thence South 87 Degrees 41 Minutes 01 Seconds East 56.8 feet
 thence North 81 Degrees 01 Minutes 53 Seconds East 52.5 feet
 thence North 78 Degrees 46 Minutes 02 Seconds East 45.1 feet
 thence North 78 Degrees 05 Minutes 55 Seconds East 42.5 feet
 thence North 80 Degrees 03 Minutes 23 Seconds East 41.3 feet
 thence North 79 Degrees 41 Minutes 12 Seconds East 41.7 feet more or less to **the ending**

point at: 41 degrees 36 minutes 29.67 seconds North Latitude and -111 degrees 20 minutes 33.61 seconds West Longitude, which can be converted to mapping accuracy State Plane Utah North Zone NAD 83 feet coordinates of X = 1,683,442.1 feet and Y = 3,745,377.2 feet.

Appendix B to Attachment 4

Popular Name: TED POPE'S HOMESTEAD ROAD

County: Rich

County Road Number: BR38

State Geographic Information Database (SGID) Road Identification Number: RD170332.

Road-Segment Number: 004

Road-Segment Length: 1.13 miles more or less.

Believed owner of the land underlying this road-segment is: Bureau of Land Management.

The following description is based upon the geographic coordinate system using the NAD83 Datum. The source is GPS mapping grade data as indicated in the metadata and/or the transportation data model of the State of Utah Geographic Information Database (SGID).

The road-segment itself is the monument that is identified by its physical presence on the land. The location of said physical presence is closely approximated by mapping grade Global Positioning System (GPS) data. Said data are checked against the corresponding gray-scale 1-meter Digital Orthophoto Quadrangles published by the United States Geological Survey (USGS) to verify a reasonable degree of accuracy. In circumstances where accurate satellite signal acquisition is not possible, such as deep, narrow canyons or under a canopy of dense foliage, or where very sharp curves in the road make accuracy questionable, such portions of the road were digitized from the corresponding gray-scale 1-meter Digital Orthophoto Quadrangles published by the United States Geological Survey (USGS).

This road-segment may traverse:

Township 10 North Range 5 East, Section(s) 13, Salt Lake Base & Meridian

The following description closely approximates the location of the centerline of the physical monument (TED POPE'S HOMESTEAD ROAD)-- Segment 004 based on mapping grade Global Positioning System (GPS) data as defined above:

Beginning at a point on the road center line located at 41 degrees 36 minutes 30.06 seconds North Latitude and -111 degrees 20 minutes 31.89 seconds West Longitude, which can be converted to mapping accuracy State Plane Utah North Zone NAD 83 feet coordinates of X = 1,683,572.7 feet and Y = 3,745,416.6 feet; thence the following courses along the said road center line:

thence North 68 Degrees 44 Minutes 21 Seconds East	32.4 feet
thence North 66 Degrees 55 Minutes 03 Seconds East	44.1 feet
thence North 69 Degrees 39 Minutes 32 Seconds East	60.4 feet
thence North 71 Degrees 31 Minutes 50 Seconds East	60.1 feet
thence North 75 Degrees 28 Minutes 26 Seconds East	57.6 feet
thence North 87 Degrees 31 Minutes 40 Seconds East	70.3 feet
thence South 83 Degrees 42 Minutes 19 Seconds East	65.4 feet
thence North 83 Degrees 11 Minutes 33 Seconds East	61.1 feet
thence North 77 Degrees 12 Minutes 03 Seconds East	66.9 feet
thence North 73 Degrees 57 Minutes 06 Seconds East	67.8 feet
thence North 72 Degrees 20 Minutes 59 Seconds East	63.9 feet

thence North 68 Degrees 07 Minutes 15 Seconds East 68.8 feet
 thence North 69 Degrees 58 Minutes 45 Seconds East 71.1 feet
 thence North 75 Degrees 59 Minutes 50 Seconds East 62.5 feet
 thence North 77 Degrees 12 Minutes 03 Seconds East 66.9 feet
 thence North 69 Degrees 42 Minutes 30 Seconds East 70.2 feet
 thence North 68 Degrees 39 Minutes 00 Seconds East 71.4 feet
 thence North 76 Degrees 58 Minutes 56 Seconds East 77.7 feet
 thence North 76 Degrees 12 Minutes 01 Seconds East 80.3 feet
 thence North 74 Degrees 17 Minutes 12 Seconds East 78 feet
 thence North 74 Degrees 06 Minutes 14 Seconds East 74.6 feet
 thence North 73 Degrees 45 Minutes 27 Seconds East 75.4 feet
 thence North 79 Degrees 12 Minutes 44 Seconds East 77.8 feet
 thence North 78 Degrees 43 Minutes 23 Seconds East 70.9 feet
 thence North 77 Degrees 46 Minutes 48 Seconds East 57.4 feet
 thence North 78 Degrees 16 Minutes 46 Seconds East 46.5 feet
 thence North 79 Degrees 45 Minutes 33 Seconds East 55.3 feet
 thence North 80 Degrees 08 Minutes 47 Seconds East 51.6 feet
 thence North 79 Degrees 28 Minutes 21 Seconds East 46.4 feet
 thence North 80 Degrees 43 Minutes 24 Seconds East 35.9 feet
 thence North 82 Degrees 07 Minutes 09 Seconds East 27.5 feet
 thence North 80 Degrees 36 Minutes 08 Seconds East 31.2 feet
 thence North 81 Degrees 59 Minutes 05 Seconds East 41.7 feet
 thence North 81 Degrees 38 Minutes 46 Seconds East 49.4 feet
 thence North 76 Degrees 46 Minutes 11 Seconds East 44.1 feet
 thence North 74 Degrees 04 Minutes 04 Seconds East 52.5 feet
 thence North 85 Degrees 09 Minutes 17 Seconds East 62.6 feet
 thence North 85 Degrees 29 Minutes 01 Seconds East 67.5 feet
 thence North 79 Degrees 32 Minutes 38 Seconds East 84 feet
 thence North 79 Degrees 44 Minutes 33 Seconds East 80 feet
 thence South 84 Degrees 03 Minutes 14 Seconds East 66 feet
 thence South 69 Degrees 11 Minutes 41 Seconds East 68.3 feet
 thence South 58 Degrees 15 Minutes 07 Seconds East 81 feet
 thence South 53 Degrees 16 Minutes 42 Seconds East 82.2 feet
 thence South 49 Degrees 21 Minutes 16 Seconds East 76.1 feet
 thence South 45 Degrees 51 Minutes 24 Seconds East 75.9 feet
 thence South 54 Degrees 40 Minutes 33 Seconds East 74.3 feet
 thence South 59 Degrees 30 Minutes 55 Seconds East 65.3 feet
 thence South 59 Degrees 55 Minutes 57 Seconds East 57.1 feet
 thence South 58 Degrees 06 Minutes 28 Seconds East 64 feet
 thence South 54 Degrees 51 Minutes 40 Seconds East 64.5 feet
 thence South 48 Degrees 40 Minutes 23 Seconds East 63.7 feet
 thence South 42 Degrees 11 Minutes 41 Seconds East 67.9 feet
 thence South 45 Degrees 32 Minutes 27 Seconds East 63.4 feet
 thence South 49 Degrees 55 Minutes 18 Seconds East 63.8 feet
 thence South 50 Degrees 51 Minutes 31 Seconds East 65.1 feet
 thence South 51 Degrees 50 Minutes 24 Seconds East 69.6 feet
 thence South 57 Degrees 13 Minutes 11 Seconds East 63.1 feet
 thence South 64 Degrees 13 Minutes 23 Seconds East 55.2 feet
 thence South 63 Degrees 37 Minutes 26 Seconds East 59.2 feet

thence South 63 Degrees 00 Minutes 08 Seconds East 55 feet
 thence South 76 Degrees 12 Minutes 20 Seconds East 51.1 feet
 thence North 78 Degrees 58 Minutes 02 Seconds East 42.4 feet
 thence North 76 Degrees 38 Minutes 34 Seconds East 45.1 feet
 thence North 81 Degrees 25 Minutes 59 Seconds East 50.4 feet
 thence South 87 Degrees 17 Minutes 44 Seconds East 43.4 feet
 thence South 74 Degrees 23 Minutes 08 Seconds East 50.2 feet
 thence South 70 Degrees 06 Minutes 22 Seconds East 46.5 feet
 thence South 59 Degrees 40 Minutes 49 Seconds East 20.6 feet
 thence South 41 Degrees 49 Minutes 39 Seconds East 11.4 feet
 thence South 51 Degrees 57 Minutes 49 Seconds East 40.2 feet
 thence South 63 Degrees 01 Minutes 53 Seconds East 57.2 feet
 thence South 64 Degrees 30 Minutes 02 Seconds East 57.2 feet
 thence South 64 Degrees 15 Minutes 21 Seconds East 51.5 feet
 thence South 63 Degrees 24 Minutes 52 Seconds East 47.9 feet
 thence South 64 Degrees 08 Minutes 35 Seconds East 44.6 feet
 thence South 62 Degrees 14 Minutes 25 Seconds East 60.6 feet
 thence South 64 Degrees 31 Minutes 12 Seconds East 55.8 feet
 thence South 55 Degrees 40 Minutes 33 Seconds East 59.4 feet
 thence South 45 Degrees 34 Minutes 37 Seconds East 54.1 feet
 thence South 53 Degrees 11 Minutes 04 Seconds East 54.4 feet
 thence South 49 Degrees 12 Minutes 35 Seconds East 54.9 feet
 thence South 36 Degrees 08 Minutes 04 Seconds East 49.4 feet
 thence South 35 Degrees 02 Minutes 59 Seconds East 50.7 feet
 thence South 39 Degrees 28 Minutes 02 Seconds East 43.2 feet
 thence South 35 Degrees 40 Minutes 34 Seconds East 56.7 feet
 thence South 01 Degrees 59 Minutes 57 Seconds West 56.5 feet
 thence South 04 Degrees 55 Minutes 35 Seconds West 53.7 feet
 thence South 06 Degrees 33 Minutes 01 Seconds East 51.5 feet
 thence South 22 Degrees 01 Minutes 01 Seconds East 60.4 feet
 thence South 37 Degrees 54 Minutes 59 Seconds East 68.3 feet
 thence South 35 Degrees 02 Minutes 39 Seconds East 66.3 feet
 thence South 47 Degrees 15 Minutes 22 Seconds East 55.3 feet
 thence South 55 Degrees 09 Minutes 32 Seconds East 59.8 feet
 thence South 41 Degrees 18 Minutes 10 Seconds East 49.6 feet
 thence South 17 Degrees 30 Minutes 48 Seconds East 52.2 feet
 thence South 25 Degrees 37 Minutes 57 Seconds East 59.9 feet
 thence South 48 Degrees 05 Minutes 18 Seconds East 82 feet
 thence South 49 Degrees 03 Minutes 45 Seconds East 85.6 feet
 thence South 45 Degrees 28 Minutes 37 Seconds East 91.2 feet
 thence South 44 Degrees 05 Minutes 03 Seconds East 18.1 feet more or less to **the ending**

point at: 41 degrees 36 minutes 15.27 seconds North Latitude and -111 degrees 19 minutes 26.41 seconds West Longitude, which can be converted to mapping accuracy State Plane Utah North Zone NAD 83 foot coordinates of X = 1,688,549.9 feet and Y = 3,743,929.1 feet.

Appendix C to Attachment 4

Popular Name: TED POPE'S HOMESTEAD ROAD

County: Rich

County Road Number: BR38

State Geographic Information Database (SGID) Road Identification Number: RD170332.

Road-Segment Number: 006

Road-Segment Length: 0.85 miles more or less.

Believed owner of the land underlying this road-segment is: Bureau of Land Management.

The following description is based upon the geographic coordinate system using the NAD83 Datum. The source is GPS mapping grade data as indicated in the metadata and/or the transportation data model of the State of Utah Geographic Information Database (SGID).

The road-segment itself is the monument that is identified by its physical presence on the land. The location of said physical presence is closely approximated by mapping grade Global Positioning System (GPS) data. Said data are checked against the corresponding gray-scale 1-meter Digital Orthophoto Quadrangles published by the United States Geological Survey (USGS) to verify a reasonable degree of accuracy. In circumstances where accurate satellite signal acquisition is not possible, such as deep, narrow canyons or under a canopy of dense foliage, or where very sharp curves in the road make accuracy questionable, such portions of the road were digitized from the corresponding gray-scale 1-meter Digital Orthophoto Quadrangles published by the United States Geological Survey (USGS).

This road-segment may traverse:

Township 10 North Range 6 East, Section(s) 18, Salt Lake Base & Meridian

The following description closely approximates the location of the centerline of the physical monument (TED POPE'S HOMESTEAD ROAD)-- Segment 006 based on mapping grade Global Positioning System (GPS) data as defined above:

Beginning at a point on the road center line located at 41 degrees 36 minutes 12.19 seconds North Latitude and -111 degrees 19 minutes 22.14 seconds West Longitude, which can be converted to mapping accuracy State Plane Utah North Zone NAD 83 feet coordinates of X = 1,688,874.9 feet and Y = 3,743,618.6 feet; thence the following courses along the said road center line:

thence South 50 Degrees 07 Minutes 23 Seconds East 7.8 feet
thence South 43 Degrees 29 Minutes 00 Seconds East 57.6 feet
thence South 31 Degrees 00 Minutes 12 Seconds East 55.3 feet
thence South 31 Degrees 56 Minutes 19 Seconds East 55.1 feet
thence South 32 Degrees 15 Minutes 42 Seconds East 53.4 feet
thence South 31 Degrees 09 Minutes 11 Seconds East 45.5 feet
thence South 33 Degrees 49 Minutes 34 Seconds East 53.5 feet
thence South 41 Degrees 35 Minutes 00 Seconds East 53.3 feet
thence South 45 Degrees 05 Minutes 50 Seconds East 56.9 feet
thence South 49 Degrees 02 Minutes 47 Seconds East 53.7 feet
thence South 59 Degrees 39 Minutes 13 Seconds East 45 feet

thence South 66 Degrees 22 Minutes 07 Seconds East 45.3 feet
 thence South 45 Degrees 01 Minutes 29 Seconds East 43.4 feet
 thence South 31 Degrees 54 Minutes 44 Seconds East 47 feet
 thence South 48 Degrees 46 Minutes 24 Seconds East 61.8 feet
 thence South 60 Degrees 31 Minutes 19 Seconds East 72.6 feet
 thence South 59 Degrees 39 Minutes 44 Seconds East 65.6 feet
 thence South 56 Degrees 08 Minutes 07 Seconds East 61.9 feet
 thence South 53 Degrees 27 Minutes 40 Seconds East 62.4 feet
 thence South 50 Degrees 03 Minutes 32 Seconds East 61.9 feet
 thence South 48 Degrees 20 Minutes 38 Seconds East 61.8 feet
 thence South 51 Degrees 46 Minutes 50 Seconds East 53.7 feet
 thence South 49 Degrees 29 Minutes 26 Seconds East 51.2 feet
 thence South 43 Degrees 27 Minutes 58 Seconds East 49.9 feet
 thence South 43 Degrees 51 Minutes 44 Seconds East 54.3 feet
 thence South 47 Degrees 46 Minutes 41 Seconds East 54.4 feet
 thence South 53 Degrees 05 Minutes 03 Seconds East 49.9 feet
 thence South 58 Degrees 00 Minutes 17 Seconds East 49.7 feet
 thence South 51 Degrees 19 Minutes 42 Seconds East 60 feet
 thence South 39 Degrees 45 Minutes 32 Seconds East 57.4 feet
 thence South 50 Degrees 06 Minutes 56 Seconds East 52.9 feet
 thence South 57 Degrees 10 Minutes 12 Seconds East 69 feet
 thence South 58 Degrees 17 Minutes 57 Seconds East 75.5 feet
 thence South 55 Degrees 50 Minutes 06 Seconds East 77.7 feet
 thence South 53 Degrees 16 Minutes 28 Seconds East 80.6 feet
 thence South 45 Degrees 41 Minutes 45 Seconds East 72.9 feet
 thence South 40 Degrees 25 Minutes 55 Seconds East 73.4 feet
 thence South 36 Degrees 27 Minutes 59 Seconds East 76.8 feet
 thence South 36 Degrees 59 Minutes 31 Seconds East 72 feet
 thence South 36 Degrees 41 Minutes 29 Seconds East 66.4 feet
 thence South 32 Degrees 07 Minutes 17 Seconds East 74.1 feet
 thence South 35 Degrees 37 Minutes 28 Seconds East 71.6 feet
 thence South 56 Degrees 24 Minutes 34 Seconds East 67.6 feet
 thence South 63 Degrees 39 Minutes 07 Seconds East 73.8 feet
 thence South 61 Degrees 20 Minutes 53 Seconds East 76.5 feet
 thence South 64 Degrees 21 Minutes 02 Seconds East 71.9 feet
 thence South 67 Degrees 25 Minutes 05 Seconds East 69.1 feet
 thence South 64 Degrees 23 Minutes 44 Seconds East 66.8 feet
 thence South 66 Degrees 09 Minutes 07 Seconds East 70.5 feet
 thence South 75 Degrees 07 Minutes 43 Seconds East 62.6 feet
 thence North 86 Degrees 36 Minutes 08 Seconds East 55.2 feet
 thence South 80 Degrees 44 Minutes 53 Seconds East 51.3 feet
 thence South 48 Degrees 40 Minutes 17 Seconds East 59.7 feet
 thence South 58 Degrees 04 Minutes 52 Seconds East 65.2 feet
 thence South 75 Degrees 56 Minutes 58 Seconds East 66.1 feet
 thence South 81 Degrees 27 Minutes 01 Seconds East 63.8 feet
 thence South 84 Degrees 45 Minutes 08 Seconds East 70.9 feet
 thence North 81 Degrees 49 Minutes 31 Seconds East 64.9 feet
 thence North 81 Degrees 46 Minutes 14 Seconds East 57.3 feet
 thence South 77 Degrees 55 Minutes 00 Seconds East 53.4 feet

thence South 72 Degrees 34 Minutes 22 Seconds East 52.7 feet
 thence South 76 Degrees 02 Minutes 38 Seconds East 54.5 feet
 thence South 74 Degrees 17 Minutes 12 Seconds East 52.3 feet
 thence South 69 Degrees 01 Minutes 42 Seconds East 56 feet
 thence South 61 Degrees 34 Minutes 26 Seconds East 61.4 feet
 thence South 64 Degrees 47 Minutes 27 Seconds East 73.8 feet
 thence South 69 Degrees 46 Minutes 30 Seconds East 70.1 feet
 thence South 78 Degrees 15 Minutes 20 Seconds East 67.5 feet
 thence South 80 Degrees 40 Minutes 58 Seconds East 66.6 feet
 thence South 64 Degrees 09 Minutes 36 Seconds East 64 feet
 thence South 60 Degrees 11 Minutes 51 Seconds East 66 feet
 thence South 53 Degrees 40 Minutes 12 Seconds East 72 feet
 thence South 52 Degrees 19 Minutes 10 Seconds East 72.5 feet
 thence South 50 Degrees 09 Minutes 06 Seconds East 5.8 feet more or less to **the ending point**
at: 41 degrees 35 minutes 48.96 seconds North Latitude and -111 degrees 18 minutes 34.85 seconds West
 Longitude, which can be converted to mapping accuracy State Plane Utah North Zone NAD 83 feet
 coordinates of X = 1,692,473.0 feet and Y = 3,741,274.5 feet.