

**Acknowledgment and
Notice of Acknowledgment
of Acceptance of R.S. 2477
Right-of-Way Grant**

Recorded JUN 10 2008 Filing No. 74766
At 4:17 ~~AM~~/PM in Book P10 Page 1321
Fee NoFec Debra L. Ames Rich County Recorder
Requested by Governor State of Utah

THE STATE OF UTAH

TO ALL WHOM THESE PRESENTS SHALL COME, Greeting:

Know ye, This is an Acknowledgment and Notice of Acknowledgment made under Utah Code Sections 72-5-309 through 310 inclusive, that the grant of the United States of America of “the right of way for the construction of highways over public lands, not reserved for public uses” under United States Revised Statutes 2477 (43 U.S.C. Section 932 (repealed October 21, 1976, with proviso recognizing the validity of rights-of-way already established)) was accepted for and on behalf of the State of Utah and its political subdivision Rich County as it pertains to the highway located in Rich County known as THOUSAND DOLLAR RIDGE; County Road Number: BR55; State Geographic Information Database (SGID) Road Identification Number: RD170334. Total road length is 5.04 miles more or less.

The reason for this Acknowledgment and Notice of Acknowledgment includes, but is not limited to, the fact that the road was constructed, mechanically, or by continuous use as a public highway for a period of at least ten years, over public lands not reserved for public uses, prior to the earlier of (a) the October 21, 1976 repeal of R.S. 2477 or (b) the date the servient estate was reserved for public uses.

This Acknowledgment and Notice of Acknowledgment applies only to the segments of the road that traverse land owned by the Bureau of Land Management, United States Department of the Interior, and does not apply to segments of the road that traverse land owned by any other person or entity. The State of Utah and its political subdivisions reserve the right to make further acknowledgments and notices of acknowledgment with regard to road segments that traverse land owned by other entities, including the United States of America, through one or more of its agencies.

A printed copy of a map showing the location of the road in said county is appended hereto as “Attachment 1,” a printed copy of representative photos of the road is appended hereto as “Attachment 2,” a printed copy of a description of the beginning and ending points of the entire road together with a list of Townships, Ranges and Sections that may be traversed by the road in said county is appended hereto as “Attachment 3,” and a printed copy of the Road Centerline Description Cover Page(s) is appended hereto as “Attachment 4.” The Appendices listed in “Attachment 4” that contain the actual road centerline descriptions are incorporated herein by reference. Affidavits provided by individuals familiar with the road are appended hereto as “Attachment 5.”

A printed copy of this Acknowledgment and Notice of Acknowledgment, together with its Attachments and Appendices, may be viewed and/or obtained at the office of the Utah State Archives.

An electronic copy of this Acknowledgment and Notice of Acknowledgment, together with its Attachments and Appendices, may be viewed and/or downloaded as read-only PDF (Portable Document Format) files via the

Internet at <http://recorded2477roads.utah.gov>.

The owner of the servient estate in the land underlying the road-segments subject to this Acknowledgment and Notice is believed to be the United States of America through one or more of its agencies. Any of such agencies or any other person with a servient ownership claim or a competing dominant estate right-of-way ownership claim, may file a petition in the State District Court for Salt Lake County for a decision regarding the correctness of this Acknowledgment. A claimant shall file a petition within sixty (60) days after receipt of this Notice.

In Witness Whereof, I, John Harja, the official designee of the Governor of the State of Utah, in conformity to the laws of the State (Utah Code Sections 72-5-308 through 310 inclusive), have caused this Acknowledgment and Notice of Acknowledgment to be made.

Signed by my hand in Salt Lake City, Utah, the 5th day of June, 2008.

By the Governor's Designee



John Harja


CERTIFICATION

State of Utah)
 : ss
County of Salt Lake)

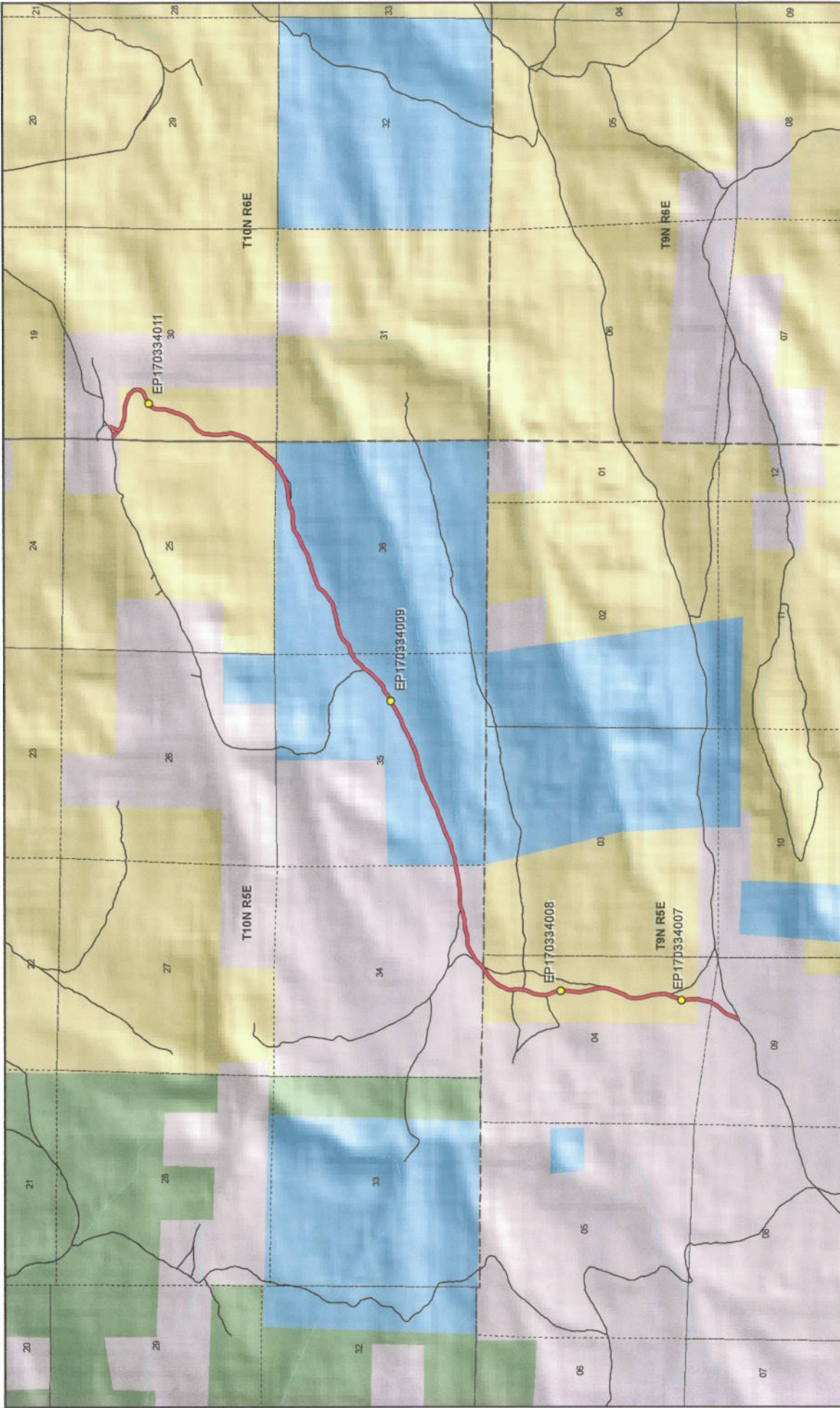
I hereby certify that the signer of the foregoing document, John Harja, is personally known by me, has made a voluntary signature and taken an oath stating that he is the official designee of the Governor of the State of Utah and is authorized to sign this document on the Governor's behalf pursuant to Utah Code Section 72-5-309. He further vouched that, based upon information and belief, the facts alleged therein are true.

Dated this 5th day of June, 2008.





Notary Public





1:39,831
1 inch equals 0.6 miles



THOUSAND DOLLAR RIDGE ROAD - Rich County SGID RD_ID RD170334

Land Ownership Categories

- BLM
- Private
- SITLA, State Trust Land
- USFS, National Forest
- State Parks and Recreation
- Tribal, Indian Reservation
- NPS, National Park

Transportation Network

- THOUSAND DOLLAR RIDGE ROAD
- Other Roads
- Title V, Issued Or Under Consideration By BLM Or County
- Photo Event Point
- Section = 1 Mile

Map prepared by the State of Utah
Automated Geographic Reference Center
Room 5130 State Office Building
Salt Lake City, Utah 84114
Apr. 17, 2008



Attachment 2



EP170334007



EP170334008



EP170334009



EP170334011

EP000000000

EP000000000

THOUSAND DOLLAR RIDGE - Rich County

SGID RD_ID RD170334

Map prepared by the State of Utah
Automated Geographic Reference Center
Room 5130 State Office Building
Salt Lake City, Utah 84114
April 17, 2008



Attachment 3

Beginning & Ending Points and Township, Range, and Section References For:

Popular Name: THOUSAND DOLLAR RIDGE

County: Rich

County Road Number: BR55

State Geographic Information Database (SGID) Road Identification Number: RD170334.

Total Road Length: 5.04 miles more or less.

Beginning at a point on the road centerline located at 41 degrees 32 minutes 11 seconds North Latitude and -111 degrees 22 minutes 31.15 seconds West Longitude, which can be converted to mapping accuracy State Plane Utah North Zone NAD 83 feet coordinates of X = 1,674,550.7 feet and Y = 3,719,180.8 feet based on the US Survey Foot conversion.

Ending at a point on the road centerline located at 41 degrees 34 minutes 46.31 seconds North Latitude and -111 degrees 19 minutes 17.87 seconds West Longitude, which can be converted to mapping accuracy State Plane Utah North Zone NAD 83 feet coordinates of X = 1,689,217.6 feet and Y = 3,734,926.3 feet based on the US Survey Foot conversion.

This road may traverse:

Township 10 North Range 5 East, Section(s) 25,34,35,36, Salt Lake Base & Meridian

Township 10 North Range 6 East, Section(s) 30, Salt Lake Base & Meridian

Township 9 North Range 5 East, Section(s) 4,9, Salt Lake Base & Meridian

See Attachment 1 above for a cartographic depiction of the course of this road.

**Attachment 4
Road Centerline Description Cover Page(s)**

Popular Name: THOUSAND DOLLAR RIDGE

County: Rich

County Road Number: BR55

State Geographic Information Database (SGID) Road Identification Number: RD170334.

Total Road Length: 5.04 miles more or less.

Centerline Descriptions Of Road-Segments That Cross Over Federally Owned Land, Derived From Global Positioning System Data And Cross-checked against USGS Digital Orthophoto Quadrangles Compiled By The Utah Automated Geographic Reference Center And Entered Into The State Geographic Information Database (SGID).

Road-Segments Listed by SGID Road Identification Number (RD_ID)	Road-Segment Numbers	Believed Ownership Of Servient Estate	Approximate Segment Length	See Attached Appendix
RD170334	001	PVT	0.22 Miles	(not shown)
RD170334	002	BLM	1.08 Miles	A
RD170334	003	PVT	0.52 Miles	(not shown)
RD170334	004	ST	2.11 Miles	(not shown)
RD170334	005	BLM	1.02 Miles	B
RD170334	006	BLM	0.01 Miles	C
RD170334	007	PVT	0.04 Miles	(not shown)
RD170334	008	BLM	0 Miles	D
RD170334	009	PVT	0.05 Miles	(not shown)
		Total Road Length	5.04	_____

* Indicates that a Title V permit will be requested, is in process, or has been issued.

† Indicates that road-segments crossing Forest Service land are under consideration by the state and county as of the date of this Acknowledgment and Notice of Acknowledgment.

Attachment 5

AFFIDAVIT OF BEN A. ARGYLE
THOUSAND DOLLAR RIDGE ROAD
RICH COUNTY, UTAH
ROAD NUMBER BR55

State of Utah)
 : ss.
County of Rich)

BEN A. ARGYLE, being first duly sworn, deposes and states as follows:

1. I am an adult competent to testify about the matters set forth below based upon my personal knowledge. I currently reside in Rich County, Utah. I have lived in Rich County for 61 years.

2. I have traveled and am familiar with a road in Rich County known as Thousand Dollar Ridge Road. I am also familiar with the land the road traverses. When I first used and observed the road in the late 1950s, it followed substantially the same route as in 2007 when I last observed it. Attached is a Rich County map showing Thousand Dollar Ridge Road. To the best of my knowledge and based upon my use of and familiarity with this road and the land it traverses, the location and route of the road are correctly illustrated on the attached map.

3. I am informed that the County also identifies this road according to the road number listed above.

4. I have observed that the road has been open to the public for all to use, to come and go as they pleased, since at least as early as the late 1950s and continuing through 1976 to 2007. Throughout this time period I have observed travel on the road by various means, including cars, trucks, tractors, ATVs, snowmobiles, maintenance vehicles and jeeps. Throughout this time period, the road has been used daily, weather permitting, for more than ten continuous years prior to 1976, and was so used in 2007.

5. Throughout the time period from the late 1950s to 2007, I have used the road

myself for livestock operations, hunting, fishing, wood gathering, recreation, and traveling in and through the area.

6. Throughout the time period described in the previous paragraph, I have observed other vehicles from the general public using the road at various times for the uses described in the previous paragraph, plus oil and gas exploration, logging, residential access, tourism and government access.


7. It is also the reputation in the community that this road has been open to the public for all to use, to come and go as they pleased, since at least as early as the mid 1950s and continuing through 1976 to the present, for the uses described in the previous paragraphs.

8. Prior to 1976, I observed graders performing maintenance and construction activities on the road.

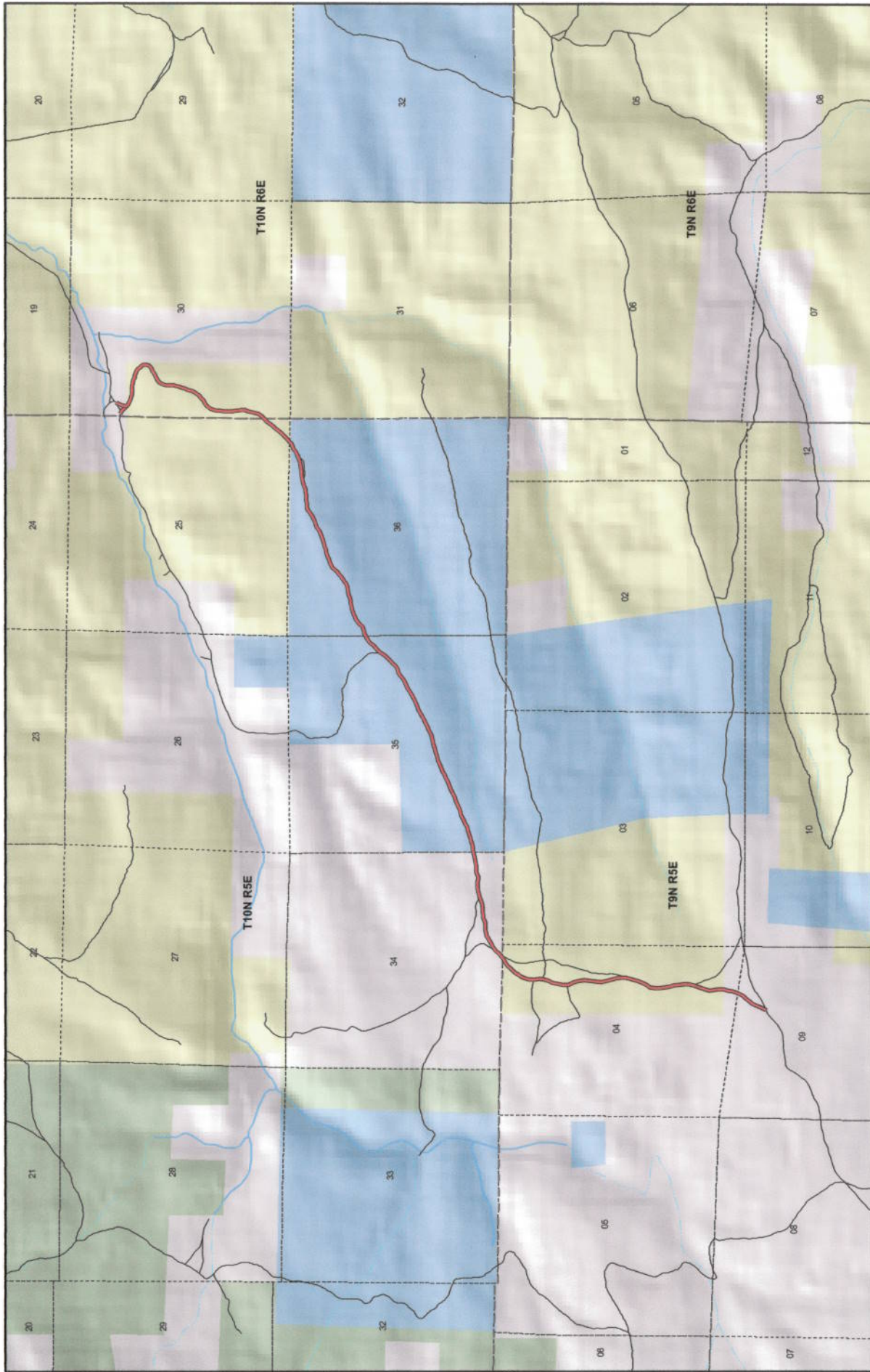
DATED this 11th day of March, 2008.


BEN A. ARGYLE

SUBSCRIBED AND SWORN to before me this 11th day of March, 2008.




NOTARY PUBLIC



Rich County
THOUSAND DOLLAR RIDGE
County Unique - BR55

1:37,939
 1 inch equals 0.6 miles

Map prepared by the State of Utah
 Automated Geographic Reference Center
 Room 4130 State Office Building
 Salt Lake City, Utah 84114
 Mar. 10, 2008





Land Ownership Categories

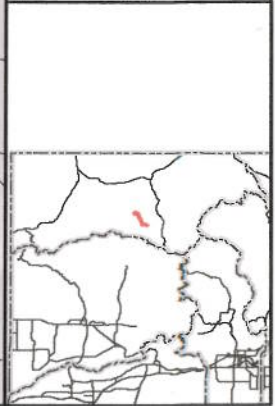
- BLM
- Private
- State Trust Land
- USFS, National Forest

Misc

- Wildlife Reserve
- State Park
- City / Town
- Municipalities
- Section = 1 Mile

Transportation Network

- THOUSAND DOLLAR RIDGE
- State / U.S. Highway
- Local Roads



AFFIDAVIT OF GEORGE O. FRAZIER

THOUSAND DOLLAR RIDGE ROAD

RICH COUNTY, UTAH

ROAD NUMBER BR55

State of Utah)
 : ss.
County of Rich)

GEORGE O. FRAZIER, being first duly sworn, deposes and states as follows:

1. I am an adult competent to testify about the matters set forth below based upon my personal knowledge. I currently reside in Rich County, Utah. I have lived in Rich County for 64 years.

2. I have traveled and am familiar with a road in Rich County known as Thousand Dollar Ridge Road. I am also familiar with the land the road traverses. When I first used and observed the road in 1950, it followed the same route as in 2007 when I last observed it. Attached is a Rich County map showing Thousand Dollar Ridge Road. To the best of my knowledge and based upon my use of and familiarity with this road and the land it traverses, the location and route of the road are correctly illustrated on the attached map.

3. I am informed that the County also identifies this road according to the road number listed above.

4. I have observed that the road has been open to the public for all to use, to come and go as they pleased, since at least as early as 1950 and continuing through 1976 to 2007. Throughout this time period I have observed travel on the road by various means, including trucks, cars, pickups, snowmobiles, ATVs, maintenance vehicles and jeeps. Throughout this time period, the road has been used daily, weather permitting, for more than ten continuous years prior to 1976, and was so used in 2007.

5. Throughout the time period from 1950 to 2007, I have used the road myself for

livestock operations, wood gathering, fishing access, traveling in and through the area, hunting and camping.

6. Throughout the time period described in the previous paragraph, I have observed other vehicles from the general public using the road at various times for the uses described in the previous paragraph, plus prospecting for minerals, logging access, oil and gas exploration, tourism, recreation and government access.

7. It is also the reputation in the community that this road has been open to the public for all to use, to come and go as they pleased, since at least as early as the late 1800s and continuing through 1976 to the present, for the uses described in the previous paragraphs.


8. Prior to 1976, I observed graders performing maintenance and construction activities.

DATED this 10 day of March, 2008.



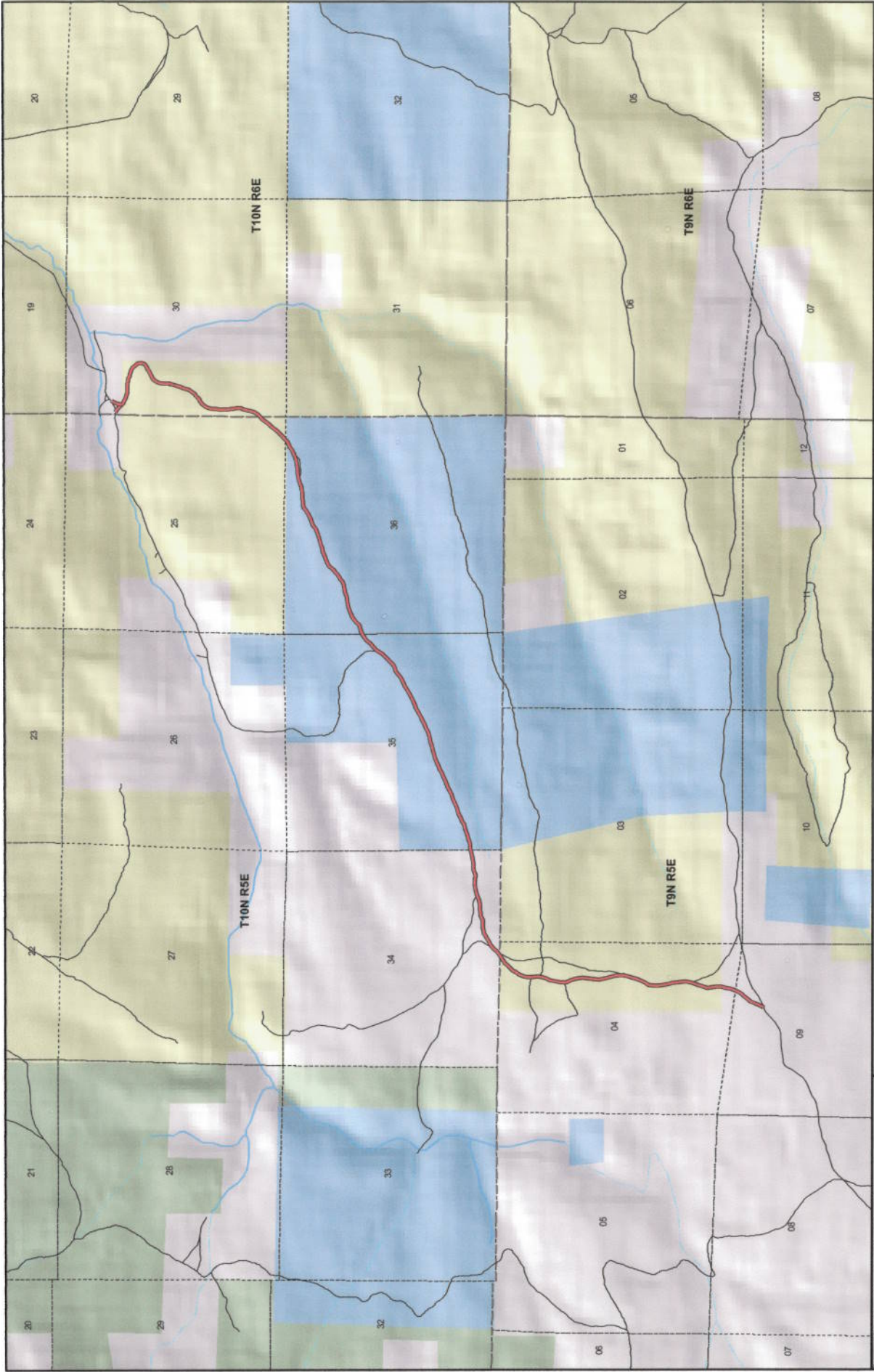
GEORGE O. FRAZIER

SUBSCRIBED AND SWORN to before me this 10th day of March, 2008.





NOTARY PUBLIC



1:37,939
1 inch equals 0.6 miles

Map prepared by the State of Utah
Automated Geographic Reference Center
Room 5130 State Office Building
Salt Lake City, Utah 84114
Mar 10, 2008

Rich County

THOUSAND DOLLAR RIDGE

County Unique - BR55

<p>Land Ownership Categories</p> <ul style="list-style-type: none"> BLM Private SITLA, State Trust Land USFS, National Forest 	<p>Misc</p> <ul style="list-style-type: none"> Wildlife Reserve State Park City / Town Municipalities Section = 1 Mile 	<p>Transportation Network</p> <ul style="list-style-type: none"> THOUSAND DOLLAR RIDGE State / U.S. Highway Local Roads
--	--	---



Appendix A to Attachment 4

Popular Name: THOUSAND DOLLAR RIDGE
County: Rich
County Road Number: BR55
State Geographic Information Database (SGID) Road Identification Number: RD170334.
Road-Segment Number: 002
Road-Segment Length: 1.08 miles more or less.
Believed owner of the land underlying this road-segment is: Bureau of Land Management.

The following description is based upon the geographic coordinate system using the NAD83 Datum. The source is GPS mapping grade data as indicated in the metadata and/or the transportation data model of the State of Utah Geographic Information Database (SGID).

The road-segment itself is the monument that is identified by its physical presence on the land. The location of said physical presence is closely approximated by mapping grade Global Positioning System (GPS) data. Said data are checked against the corresponding gray-scale 1-meter Digital Orthophoto Quadrangles published by the United States Geological Survey (USGS) to verify a reasonable degree of accuracy. In circumstances where accurate satellite signal acquisition is not possible, such as deep, narrow canyons or under a canopy of dense foliage, or where very sharp curves in the road make accuracy questionable, such portions of the road were digitized from the corresponding gray-scale 1-meter Digital Orthophoto Quadrangles published by the United States Geological Survey (USGS).

This road-segment may traverse:
Township 10 North Range 5 East, Section(s) 34, Salt Lake Base & Meridian
Township 9 North Range 5 East, Section(s) 4, Salt Lake Base & Meridian

The following description closely approximates the location of the centerline of the physical monument (THOUSAND DOLLAR RIDGE)-- Segment 002 based on mapping grade Global Positioning System (GPS) data as defined above:

Beginning at a point on the road center line located at 41 degrees 32 minutes 21.32 seconds North Latitude and -111 degrees 22 minutes 24.61 seconds West Longitude, which can be converted to mapping accuracy State Plane Utah North Zone NAD 83 feet coordinates of X = 1,675,047.0 feet and Y = 3,720,226.1 feet; thence the following courses along the said road center line:

thence North 04 Degrees 40 Minutes 20 Seconds East 91.8 feet
thence North 06 Degrees 08 Minutes 26 Seconds West 113.5 feet
thence North 10 Degrees 54 Minutes 32 Seconds West 110.8 feet
thence North 12 Degrees 42 Minutes 13 Seconds East 104.8 feet
thence North 19 Degrees 12 Minutes 40 Seconds East 102 feet
thence North 18 Degrees 49 Minutes 01 Seconds East 100.1 feet
thence North 22 Degrees 09 Minutes 36 Seconds East 101.2 feet
thence North 14 Degrees 03 Minutes 17 Seconds East 104.4 feet
thence North 01 Degrees 02 Minutes 42 Seconds East 109.3 feet
thence North 07 Degrees 52 Minutes 30 Seconds West 122.5 feet

thence North 09 Degrees 50 Minutes 40 Seconds West 121.1 feet
 thence North 12 Degrees 19 Minutes 33 Seconds West 118.4 feet
 thence North 10 Degrees 21 Minutes 59 Seconds West 118.7 feet
 thence North 08 Degrees 40 Minutes 59 Seconds West 119.8 feet
 thence North 02 Degrees 46 Minutes 03 Seconds West 123.5 feet
 thence North 12 Degrees 04 Minutes 23 Seconds East 114.6 feet
 thence North 34 Degrees 01 Minutes 10 Seconds East 110.5 feet
 thence North 24 Degrees 57 Minutes 44 Seconds East 119.1 feet
 thence North 21 Degrees 14 Minutes 38 Seconds East 108 feet
 thence North 15 Degrees 59 Minutes 30 Seconds East 95.8 feet
 thence North 16 Degrees 29 Minutes 08 Seconds East 91.9 feet
 thence North 11 Degrees 04 Minutes 10 Seconds East 81.4 feet
 thence North 09 Degrees 02 Minutes 07 Seconds East 32.3 feet
 thence North 03 Degrees 57 Minutes 28 Seconds East 26.3 feet
 thence North 00 Degrees 19 Minutes 52 Seconds West 69.9 feet
 thence North 05 Degrees 43 Minutes 48 Seconds West 108.1 feet
 thence North 13 Degrees 51 Minutes 41 Seconds West 126.3 feet
 thence North 16 Degrees 05 Minutes 59 Seconds West 131.6 feet
 thence North 11 Degrees 29 Minutes 59 Seconds West 130.5 feet
 thence North 01 Degrees 39 Minutes 48 Seconds East 132 feet
 thence North 08 Degrees 44 Minutes 37 Seconds East 143.6 feet
 thence North 07 Degrees 20 Minutes 26 Seconds East 145.1 feet
 thence North 07 Degrees 39 Minutes 00 Seconds West 144.3 feet
 thence North 20 Degrees 07 Minutes 11 Seconds West 140.6 feet
 thence North 21 Degrees 55 Minutes 23 Seconds West 116.8 feet
 thence North 07 Degrees 14 Minutes 32 Seconds West 76.4 feet
 thence North 06 Degrees 26 Minutes 40 Seconds East 66.8 feet
 thence North 04 Degrees 29 Minutes 33 Seconds East 78.1 feet
 thence North 08 Degrees 27 Minutes 49 Seconds East 88 feet
 thence North 18 Degrees 21 Minutes 22 Seconds East 94.2 feet
 thence North 23 Degrees 19 Minutes 12 Seconds East 98.2 feet
 thence North 18 Degrees 16 Minutes 08 Seconds East 108 feet
 thence North 04 Degrees 41 Minutes 34 Seconds East 119.9 feet
 thence North 04 Degrees 02 Minutes 47 Seconds West 101.3 feet
 thence North 05 Degrees 09 Minutes 06 Seconds West 27.3 feet
 thence South 16 Degrees 39 Minutes 34 Seconds West 12.4 feet
 thence North 03 Degrees 08 Minutes 13 Seconds East 21.7 feet
 thence North 03 Degrees 02 Minutes 09 Seconds West 41.7 feet
 thence North 01 Degrees 22 Minutes 12 Seconds East 66.3 feet
 thence North 12 Degrees 10 Minutes 08 Seconds East 71.3 feet
 thence North 23 Degrees 36 Minutes 23 Seconds East 76.8 feet
 thence North 24 Degrees 15 Minutes 46 Seconds East 72.6 feet
 thence North 28 Degrees 15 Minutes 05 Seconds East 54.2 feet
 thence North 34 Degrees 51 Minutes 27 Seconds East 31.3 feet
 thence North 33 Degrees 21 Minutes 32 Seconds East 16.6 feet
 thence North 29 Degrees 24 Minutes 49 Seconds East 2.6 feet
 thence North 36 Degrees 16 Minutes 33 Seconds East 14.3 feet
 thence North 38 Degrees 57 Minutes 29 Seconds East 32.7 feet
 thence North 37 Degrees 48 Minutes 18 Seconds East 50.5 feet

thence North 39 Degrees 18 Minutes 46 Seconds East 59.7 feet

thence North 42 Degrees 23 Minutes 36 Seconds East 70.1 feet

thence North 49 Degrees 05 Minutes 33 Seconds East 81.2 feet

thence North 55 Degrees 47 Minutes 34 Seconds East 84.2 feet

thence North 56 Degrees 02 Minutes 16 Seconds East 88.3 feet

thence North 53 Degrees 49 Minutes 25 Seconds East 57.6 feet

thence North 54 Degrees 07 Minutes 52 Seconds East 2 feet more or less to **the ending point**

at: 41 degrees 33 minutes 13.89 seconds North Latitude and -111 degrees 22 minutes 14.73 seconds West Longitude, which can be converted to mapping accuracy State Plane Utah North Zone NAD 83 feet coordinates of X = 1,675,790.4 feet and Y = 3,725,548.0 feet.

Appendix B to Attachment 4

Popular Name: THOUSAND DOLLAR RIDGE

County: Rich

County Road Number: BR55

State Geographic Information Database (SGID) Road Identification Number: RD170334.

Road-Segment Number: 005

Road-Segment Length: 1.02 miles more or less.

Believed owner of the land underlying this road-segment is: Bureau of Land Management.

The following description is based upon the geographic coordinate system using the NAD83 Datum. The source is GPS mapping grade data as indicated in the metadata and/or the transportation data model of the State of Utah Geographic Information Database (SGID).

The road-segment itself is the monument that is identified by its physical presence on the land. The location of said physical presence is closely approximated by mapping grade Global Positioning System (GPS) data. Said data are checked against the corresponding gray-scale 1-meter Digital Orthophoto Quadrangles published by the United States Geological Survey (USGS) to verify a reasonable degree of accuracy. In circumstances where accurate satellite signal acquisition is not possible, such as deep, narrow canyons or under a canopy of dense foliage, or where very sharp curves in the road make accuracy questionable, such portions of the road were digitized from the corresponding gray-scale 1-meter Digital Orthophoto Quadrangles published by the United States Geological Survey (USGS).

This road-segment may traverse:

Township 10 North Range 5 East, Section(s) 25, Salt Lake Base & Meridian

Township 10 North Range 6 East, Section(s) 30, Salt Lake Base & Meridian

The following description closely approximates the location of the centerline of the physical monument (THOUSAND DOLLAR RIDGE)-- Segment 005 based on mapping grade Global Positioning System (GPS) data as defined above:

Beginning at a point on the road center line located at 41 degrees 34 minutes 04.98 seconds North Latitude and -111 degrees 19 minutes 30.43 seconds West Longitude, which can be converted to mapping accuracy State Plane Utah North Zone NAD 83 feet coordinates of X = 1,688,271.7 feet and Y = 3,730,741.6 feet; thence the following courses along the said road center line:

thence North 52 Degrees 25 Minutes 04 Seconds East	14.8 feet
thence North 52 Degrees 23 Minutes 34 Seconds East	40.8 feet
thence North 52 Degrees 02 Minutes 01 Seconds East	103.2 feet
thence North 41 Degrees 11 Minutes 48 Seconds East	103.5 feet
thence North 36 Degrees 45 Minutes 29 Seconds East	102.9 feet
thence North 41 Degrees 26 Minutes 40 Seconds East	99 feet
thence North 39 Degrees 53 Minutes 38 Seconds East	97.6 feet
thence North 35 Degrees 58 Minutes 24 Seconds East	99.8 feet
thence North 38 Degrees 28 Minutes 49 Seconds East	96.9 feet
thence North 44 Degrees 57 Minutes 19 Seconds East	92.8 feet

thence North 44 Degrees 40 Minutes 08 Seconds East 13 feet
 thence North 44 Degrees 40 Minutes 08 Seconds East 77.9 feet
 thence North 32 Degrees 16 Minutes 02 Seconds East 90.8 feet
 thence North 18 Degrees 54 Minutes 32 Seconds East 88.6 feet
 thence North 14 Degrees 36 Minutes 52 Seconds East 85.3 feet
 thence North 11 Degrees 34 Minutes 55 Seconds East 79.5 feet
 thence North 18 Degrees 06 Minutes 14 Seconds East 75.8 feet
 thence North 11 Degrees 39 Minutes 15 Seconds East 60.1 feet
 thence North 11 Degrees 22 Minutes 19 Seconds West 54.8 feet
 thence North 09 Degrees 26 Minutes 42 Seconds West 62.2 feet
 thence North 05 Degrees 29 Minutes 58 Seconds West 65.6 feet
 thence North 05 Degrees 29 Minutes 58 Seconds West 65.6 feet
 thence North 03 Degrees 24 Minutes 08 Seconds West 67.4 feet
 thence North 01 Degrees 21 Minutes 47 Seconds West 72.9 feet
 thence North 02 Degrees 22 Minutes 18 Seconds East 76.6 feet
 thence North 05 Degrees 53 Minutes 57 Seconds East 75.6 feet
 thence North 04 Degrees 02 Minutes 56 Seconds East 77.4 feet
 thence North 09 Degrees 07 Minutes 52 Seconds East 81.9 feet
 thence North 25 Degrees 31 Minutes 45 Seconds East 83.5 feet
 thence North 35 Degrees 47 Minutes 54 Seconds East 81.3 feet
 thence North 44 Degrees 40 Minutes 08 Seconds East 64.1 feet
 thence North 53 Degrees 30 Minutes 38 Seconds East 52.8 feet
 thence North 54 Degrees 38 Minutes 48 Seconds East 50.9 feet
 thence North 54 Degrees 58 Minutes 25 Seconds East 51.9 feet
 thence North 52 Degrees 24 Minutes 49 Seconds East 58.6 feet
 thence North 47 Degrees 25 Minutes 58 Seconds East 67.4 feet
 thence North 40 Degrees 31 Minutes 47 Seconds East 70.7 feet
 thence North 31 Degrees 01 Minutes 47 Seconds East 65 feet
 thence North 20 Degrees 13 Minutes 30 Seconds East 61.7 feet
 thence North 17 Degrees 47 Minutes 26 Seconds East 57 feet
 thence North 20 Degrees 13 Minutes 30 Seconds East 61.7 feet
 thence North 21 Degrees 03 Minutes 42 Seconds East 68.4 feet
 thence North 17 Degrees 41 Minutes 08 Seconds East 71.1 feet
 thence North 15 Degrees 49 Minutes 10 Seconds East 75.5 feet
 thence North 16 Degrees 27 Minutes 46 Seconds East 76.1 feet
 thence North 15 Degrees 07 Minutes 24 Seconds East 57.9 feet
 thence North 03 Degrees 18 Minutes 48 Seconds East 51.6 feet
 thence North 02 Degrees 19 Minutes 44 Seconds West 56.5 feet
 thence North 01 Degrees 24 Minutes 48 Seconds East 64.7 feet
 thence North 13 Degrees 29 Minutes 51 Seconds East 65.9 feet
 thence North 22 Degrees 37 Minutes 57 Seconds East 63.1 feet
 thence North 32 Degrees 49 Minutes 36 Seconds East 58.8 feet
 thence North 47 Degrees 28 Minutes 04 Seconds East 52.3 feet
 thence North 58 Degrees 29 Minutes 51 Seconds East 62.1 feet
 thence North 64 Degrees 28 Minutes 53 Seconds East 73.3 feet
 thence North 65 Degrees 36 Minutes 11 Seconds East 74 feet
 thence North 65 Degrees 13 Minutes 30 Seconds East 59.5 feet
 thence North 64 Degrees 52 Minutes 07 Seconds East 52.4 feet
 thence North 53 Degrees 48 Minutes 49 Seconds East 48.2 feet

thence North 38 Degrees 08 Minutes 56 Seconds East 49.1 feet
thence North 19 Degrees 59 Minutes 31 Seconds East 47.2 feet
thence North 04 Degrees 09 Minutes 41 Seconds East 46.1 feet
thence North 10 Degrees 10 Minutes 48 Seconds West 48 feet
thence North 23 Degrees 28 Minutes 46 Seconds West 49.3 feet
thence North 37 Degrees 33 Minutes 57 Seconds West 51.5 feet
thence North 48 Degrees 22 Minutes 13 Seconds West 52.5 feet
thence North 48 Degrees 52 Minutes 32 Seconds West 52.5 feet
thence North 62 Degrees 23 Minutes 38 Seconds West 49 feet
thence North 75 Degrees 06 Minutes 32 Seconds West 50 feet
thence North 77 Degrees 27 Minutes 21 Seconds West 47.1 feet
thence North 72 Degrees 18 Minutes 58 Seconds West 42.4 feet
thence North 67 Degrees 23 Minutes 56 Seconds West 46.3 feet
thence North 72 Degrees 07 Minutes 37 Seconds West 51.5 feet
thence North 78 Degrees 06 Minutes 42 Seconds West 52.7 feet
thence North 81 Degrees 36 Minutes 40 Seconds West 54.1 feet
thence North 88 Degrees 17 Minutes 51 Seconds West 55.5 feet
thence South 88 Degrees 57 Minutes 26 Seconds West 52.8 feet
thence North 89 Degrees 57 Minutes 58 Seconds West 51.5 feet
thence North 84 Degrees 09 Minutes 39 Seconds West 48.9 feet
thence North 76 Degrees 34 Minutes 12 Seconds West 49.7 feet
thence North 71 Degrees 39 Minutes 50 Seconds West 51.3 feet
thence North 68 Degrees 55 Minutes 05 Seconds West 53.9 feet
thence North 69 Degrees 04 Minutes 49 Seconds West 57 feet
thence North 65 Degrees 56 Minutes 26 Seconds West 58 feet
thence North 46 Degrees 36 Minutes 14 Seconds West 31.3 feet
thence North 20 Degrees 12 Minutes 58 Seconds West 16.4 feet more or less to **the ending**

point at: 41 degrees 34 minutes 43.88 seconds North Latitude and -111 degrees 19 minutes 19.12 seconds West Longitude, which can be converted to mapping accuracy State Plane Utah North Zone NAD 83 feet coordinates of X = 1,689,122.8 feet and Y = 3,734,680.2 feet.

Appendix C to Attachment 4

Popular Name: THOUSAND DOLLAR RIDGE

County: Rich

County Road Number: BR55

State Geographic Information Database (SGID) Road Identification Number: RD170334.

Road-Segment Number: 006

Road-Segment Length: 0.01 miles more or less.

Believed owner of the land underlying this road-segment is: Bureau of Land Management.

The following description is based upon the geographic coordinate system using the NAD83 Datum. The source is GPS mapping grade data as indicated in the metadata and/or the transportation data model of the State of Utah Geographic Information Database (SGID).

The road-segment itself is the monument that is identified by its physical presence on the land. The location of said physical presence is closely approximated by mapping grade Global Positioning System (GPS) data. Said data are checked against the corresponding gray-scale 1-meter Digital Orthophoto Quadrangles published by the United States Geological Survey (USGS) to verify a reasonable degree of accuracy. In circumstances where accurate satellite signal acquisition is not possible, such as deep, narrow canyons or under a canopy of dense foliage, or where very sharp curves in the road make accuracy questionable, such portions of the road were digitized from the corresponding gray-scale 1-meter Digital Orthophoto Quadrangles published by the United States Geological Survey (USGS).

This road-segment may traverse:

Township 10 North Range 6 East, Section(s) 30, Salt Lake Base & Meridian

The following description closely approximates the location of the centerline of the physical monument (THOUSAND DOLLAR RIDGE)-- Segment 006 based on mapping grade Global Positioning System (GPS) data as defined above:

Beginning at a point on the road center line located at 41 degrees 34 minutes 43.88 seconds North Latitude and -111 degrees 19 minutes 19.12 seconds West Longitude, which can be converted to mapping accuracy State Plane Utah North Zone NAD 83 feet coordinates of X = 1,689,122.8 feet and Y = 3,734,680.2 feet; thence the following courses along the said road center line:

thence North 48 Degrees 11 Minutes 36 Seconds West 27.9 feet

thence North 42 Degrees 38 Minutes 28 Seconds West 6.9 feet more or less to **the ending point at:** 41 degrees 34 minutes 44.11 seconds North Latitude and -111 degrees 19 minutes 19.46 seconds West Longitude, which can be converted to mapping accuracy State Plane Utah North Zone NAD 83 feet coordinates of X = 1,689,097.4 feet and Y = 3,734,703.9 feet.

Appendix D to Attachment 4

Popular Name: THOUSAND DOLLAR RIDGE

County: Rich

County Road Number: BR55

State Geographic Information Database (SGID) Road Identification Number: RD170334.

Road-Segment Number: 008

Road-Segment Length: 0 miles more or less.

Believed owner of the land underlying this road-segment is: Bureau of Land Management.

The following description is based upon the geographic coordinate system using the NAD83 Datum. The source is GPS mapping grade data as indicated in the metadata and/or the transportation data model of the State of Utah Geographic Information Database (SGID).

The road-segment itself is the monument that is identified by its physical presence on the land. The location of said physical presence is closely approximated by mapping grade Global Positioning System (GPS) data. Said data are checked against the corresponding gray-scale 1-meter Digital Orthophoto Quadrangles published by the United States Geological Survey (USGS) to verify a reasonable degree of accuracy. In circumstances where accurate satellite signal acquisition is not possible, such as deep, narrow canyons or under a canopy of dense foliage, or where very sharp curves in the road make accuracy questionable, such portions of the road were digitized from the corresponding gray-scale 1-meter Digital Orthophoto Quadrangles published by the United States Geological Survey (USGS).

This road-segment may traverse:

Township 10 North Range 6 East, Section(s) 30, Salt Lake Base & Meridian

The following description closely approximates the location of the centerline of the physical monument (THOUSAND DOLLAR RIDGE)-- Segment 008 based on mapping grade Global Positioning System (GPS) data as defined above:

Beginning at a point on the road center line located at 41 degrees 34 minutes 43.88 seconds North Latitude and -111 degrees 19 minutes 19.12 seconds West Longitude, which can be converted to mapping accuracy State Plane Utah North Zone NAD 83 feet coordinates of X = 1,689,122.8 feet and Y = 3,734,680.2 feet; thence the following courses along the said road center line:

thence North 04 Degrees 13 Minutes 53 Seconds West 14.5 feet

thence North 09 Degrees 02 Minutes 07 Seconds East 9.7 feet more or less to **the ending point** at: 41 degrees 34 minutes 44.12 seconds North Latitude and -111 degrees 19 minutes 19.12 seconds West Longitude, which can be converted to mapping accuracy State Plane Utah North Zone NAD 83 feet coordinates of X = 1,689,123.3 feet and Y = 3,734,704.2 feet.