

**Acknowledgment and
Notice of Acknowledgment
of Acceptance of R.S. 2477
Right-of-Way Grant**

Recorded NOV 13 2008 Filing No. 76064
At 9:15 AM/~~PM~~ in Book S10 Page 788
Fee No Fee Debra L. Ames Rich County Recorder
Requested by State of Utah

THE STATE OF UTAH

TO ALL WHOM THESE PRESENTS SHALL COME, Greeting:

Know ye, This is an Acknowledgment and Notice of Acknowledgment made under Utah Code Sections 72-5-309 through 310 inclusive, that the grant of the United States of America of “the right of way for the construction of highways over public lands, not reserved for public uses” under United States Revised Statutes 2477 (43 U.S.C. Section 932 (repealed October 21, 1976, with proviso recognizing the validity of rights-of-way already established)) was accepted for and on behalf of the State of Utah and its political subdivision Rich County as it pertains to the highway located in Rich County known as AR132; County Road Number: AR132; State Geographic Information Database (SGID) Road Identification Number: RD170396. Total road length is 1.26 miles more or less.

The reason for this Acknowledgment and Notice of Acknowledgment includes, but is not limited to, the fact that the road was constructed, mechanically, or by continuous use as a public highway for a period of at least ten years, over public lands not reserved for public uses, prior to the earlier of (a) the October 21, 1976 repeal of R.S. 2477 or (b) the date the servient estate was reserved for public uses.

This Acknowledgment and Notice of Acknowledgment applies only to the segments of the road that traverse land owned by the Bureau of Land Management, United States Department of the Interior, and does not apply to segments of the road that traverse land owned by any other person or entity. The State of Utah and its political subdivisions reserve the right to make further acknowledgments and notices of acknowledgment with regard to road segments that traverse land owned by other entities, including the United States of America, through one or more of its agencies.

A printed copy of a map showing the location of the road in said county is appended hereto as “Attachment 1,” a printed copy of representative photos of the road is appended hereto as “Attachment 2,” a printed copy of a description of the beginning and ending points of the entire road together with a list of Townships, Ranges and Sections that may be traversed by the road in said county is appended hereto as “Attachment 3,” and a printed copy of the Road Centerline Description Cover Page(s) is appended hereto as “Attachment 4.” The Appendices listed in “Attachment 4” that contain the actual road centerline descriptions are incorporated herein by reference. Affidavits provided by individuals familiar with the road are appended hereto as “Attachment 5.”

A printed copy of this Acknowledgment and Notice of Acknowledgment, together with its Attachments and Appendices, may be viewed and/or obtained at the office of the Utah State Archives.

An electronic copy of this Acknowledgment and Notice of Acknowledgment, together with its Attachments and Appendices, may be viewed and/or downloaded as read-only PDF (Portable Document Format) files via the

Internet at <http://recorded2477roads.utah.gov>.

The owner of the servient estate in the land underlying the road-segments subject to this Acknowledgment and Notice is believed to be the United States of America through one or more of its agencies. Any of such agencies or any other person with a servient ownership claim or a competing dominant estate right-of-way ownership claim, may file a petition in the State District Court for Salt Lake County for a decision regarding the correctness of this Acknowledgment. A claimant shall file a petition within sixty (60) days after receipt of this Notice.

In Witness Whereof, I, John Harja, the official designee of the Governor of the State of Utah, in conformity to the laws of the State (Utah Code Sections 72-5-308 through 310 inclusive), have caused this Acknowledgment and Notice of Acknowledgment to be made.

Signed by my hand in Salt Lake City, Utah, the 10th day of November, 2008.

By the Governor's Designee



John Harja

CERTIFICATION

State of Utah)
 : ss
County of Salt Lake)

I hereby certify that the signer of the foregoing document, John Harja, is personally known by me, has made a voluntary signature and taken an oath stating that he is the official designee of the Governor of the State of Utah and is authorized to sign this document on the Governor's behalf pursuant to Utah Code Section 72-5-309. He further vouched that, based upon information and belief, the facts alleged therein are true.

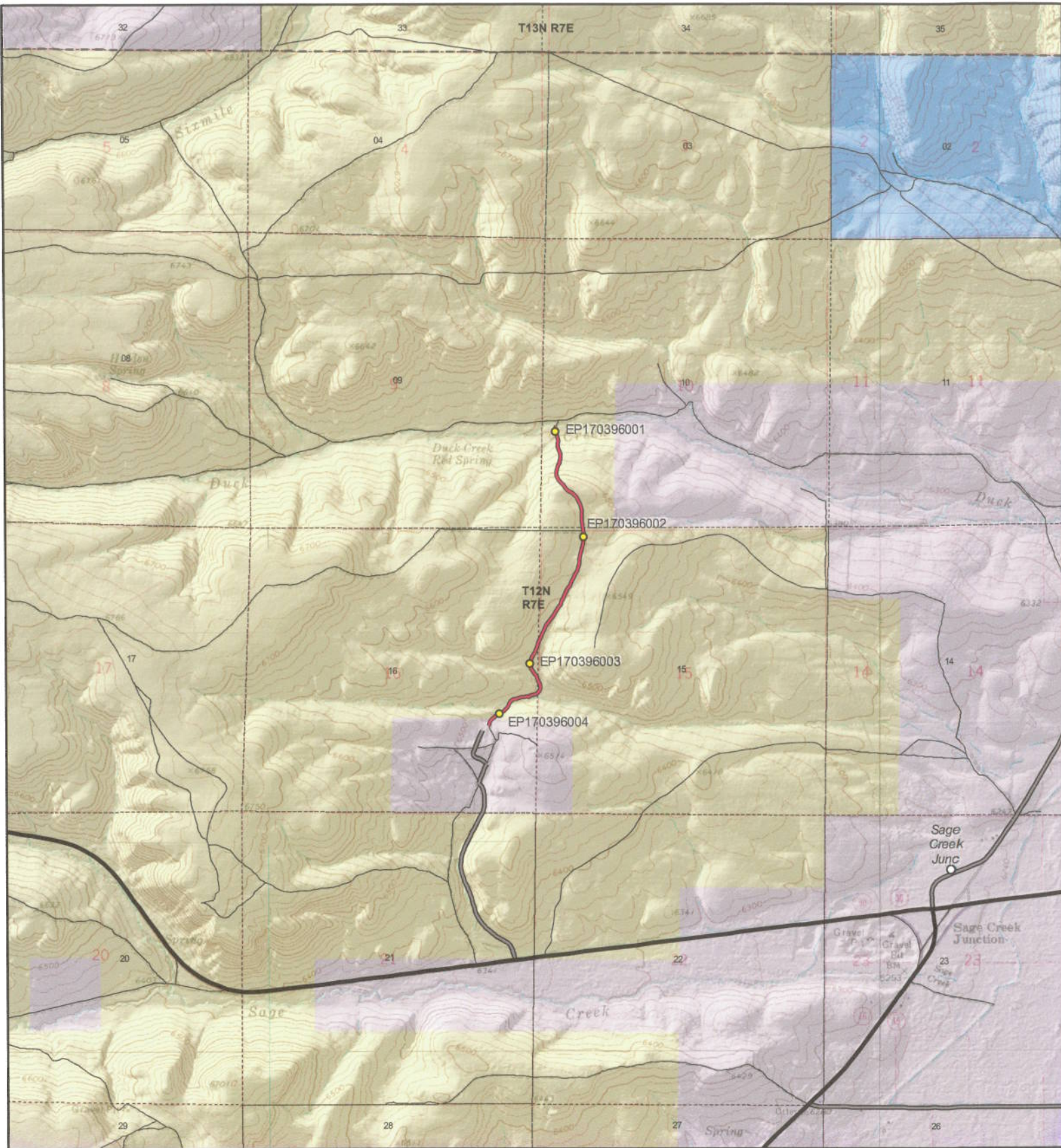
Dated this 10th day of November, 2008.





Notary Public

0789



AR132 - Rich County

SGID RD_ID RD170396 CO_UNIQUE AR132

Land Ownership Categories

- BLM
- Private
- SITLA, State Trust Land
- USFS, National Forest
- State Parks and Recreation
- UDWR Wildlife Reserve

Misc

- Photo Event Point
- Section = 1 Mile

0790

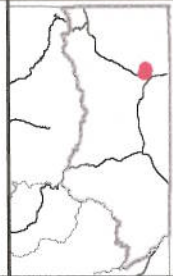
Transportation Network

- AR132
- Title V: Issued Or Under Consideration By BLM Or County
- County B Road
- State / U.S. Highway
- Other Roads

Map prepared by the State of Utah
Automated Geographic Reference Center
Room 5130 State Office Building
Salt Lake City, Utah 84114
Oct 15, 2008



Scale
1:29,028
1 in = 0 miles





EP170396001



EP170396002



EP170396003



EP170396004

EP000000000

EP000000000



AR132 - Rich County
SGID RD_ID RD170396

Map prepared by the State of Utah
Automated Geographic Reference Center
Room 5130 State Office Building
Salt Lake City, Utah 84114
October 27, 2008

0791



Attachment 3

Beginning & Ending Points and Township, Range, and Section References For:

Popular Name: AR132

County: Rich

County Road Number: AR132

State Geographic Information Database (SGID) Road Identification Number: RD170396.

Total Road Length: 1.26 miles more or less.

Beginning at a point on the road centerline located at 41 degrees 46 minutes 54.68 seconds North Latitude and -111 degrees 09 minutes 08.74 seconds West Longitude, which can be converted to mapping accuracy State Plane Utah North Zone NAD 83 feet coordinates of X = 1,735,215.1 feet and Y = 3,808,790.3 feet based on the US Survey Foot conversion.

Ending at a point on the road centerline located at 41 degrees 47 minutes 49.89 seconds North Latitude and -111 degrees 08 minutes 052.1 seconds West Longitude, which can be converted to mapping accuracy State Plane Utah North Zone NAD 83 feet coordinates of X = 1,736,453.0 feet and Y = 3,814,384.4 feet based on the US Survey Foot conversion.

This road may traverse:

Township 12 North Range 7 East, Section(s) 10,15,16, Salt Lake Base & Meridian
See Attachment 1 above for a cartographic depiction of the course of this road.

0792

**Attachment 4
Road Centerline Description Cover Page(s)**

Popular Name: AR132

County: Rich

County Road Number: AR132

State Geographic Information Database (SGID) Road Identification Number: RD170396.

Total Road Length: 1.26 miles more or less.

Centerline Descriptions Of Road-Segments That Cross Over Federally Owned Land, Derived From Global Positioning System Data And Cross-checked against USGS Digital Orthophoto Quadrangles Compiled By The Utah Automated Geographic Reference Center And Entered Into The State Geographic Information Database (SGID).

Road-Segments Listed by SGID Road Identification Number (RD ID)	Road-Segment Numbers	Believed Ownership Of Servient Estate	Approximate Segment Length	See Attached Appendix
RD170396	001	PVT	0.03 Miles	(not shown)
RD170396	002	BLM	1.23 Miles	A
		Total Road Length	1.26	_____

* Indicates that a Title V permit will be requested, is in process, or has been issued.

† Indicates that road-segments crossing Forest Service land are under consideration by the state and county as of the date of this Acknowledgment and Notice of Acknowledgment.

0793

Attachment 5

AFFIDAVIT OF WILLIAM D. KENNEDY
RICH COUNTY, UTAH
RICH COUNTY D ROAD NO. AR132

State of Utah)
 : ss.
County of Rich)

I, WILLIAM D. KENNEDY, testify and declare under oath as follows:

1. I am an adult competent to testify about the matters set forth in this affidavit. My testimony is based upon my personal knowledge and experience. I was born on September 14, 1948, in Ogden, Utah. I have lived in Rich County and have been involved in ranching in Rich County all of my life.

2. I have traveled and am familiar with Rich County Road No. AR132 and the land it traverses.

3. I took the following steps to verify that the road I refer to in this affidavit and Rich County Road No. AR132 (the “ Road”) are the same road:

a. I examined a large Rich County map depicting the Road in relation to other roads, intersections and landmarks. I initialed the Road on the large map verifying that it is accurately depicted on the map and it is the road I refer to herein.

b. I examined the map attached to this affidavit depicting the Road and surrounding area and verified that the Road is accurately depicted on the map and is the road I refer to herein.

c. I viewed aerial photography of the Road, as well as ground photography, and verified that the aerial and ground photography accurately depict the road I refer to in this affidavit.

4. I have personally traveled the Road from the early 1960s through 1976 and continuing until mid 2008, (“the Time Period of My Experience”). It is the reputation in the community that the Road was traveled as early as the early 1900s, prior to my earliest recollection.

5. When I last traveled and observed the Road in 2008, it appeared to follow the same route as in the early 1960s, when I first traveled and observed it.

6. During the Time Period of My Experience the Road has been traveled weekly, weather permitting.


7. During the Time Period of My Experience I have personally traveled the Road by various means, including pickup truck and motorcycle and I have observed others from the general public traveling it by the same means, plus ATVs.

8. During the Time Period of My Experience I have personally used the Road for hunting, fence maintenance and livestock operations and I have observed others from the general public using the Road for the same purposes, plus trapping and access to private property.

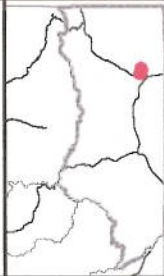
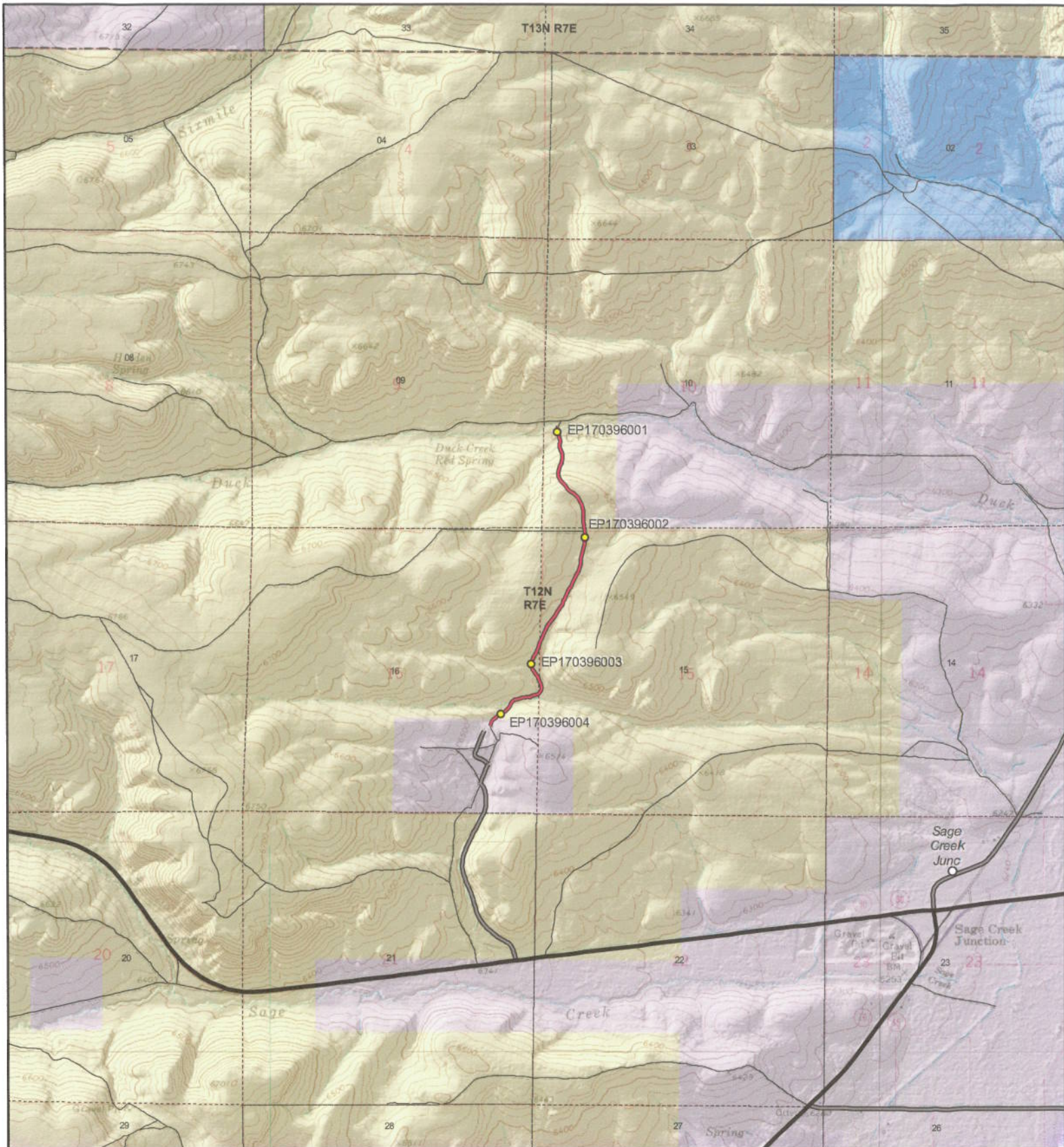
DATED this 21 day of October, 2008.

William D Kennedy
WILLIAM D. KENNEDY

SUBSCRIBED AND SWORN to before me this 21st day of October, 2008.



Gloria Gardner
NOTARY PUBLIC



Scale
1:29,028
1 in = 0 miles

AR132 - Rich County
SGID RD_ID RD170396 CO_UNIQUE AR132

- Land Ownership Categories**
- ◆ BLM
 - ◆ Private
 - ◆ SITLA, State Trust Land
 - ◆ USFS, National Forest
 - ◆ State Parks and Recreation
 - ◆ UDWR Wildlife Reserve

- Misc**
- Photo Event Point
 - Section = 1 Mile
- 0797

- Transportation Network**
- AR132
 - Title V: Issued Or Under Consideration By BLM Or County
 - County B Road
 - State / U.S. Highway
 - Other Roads

Map prepared by the State of Utah
Automated Geographic Reference Center
Room 5130 State Office Building
Salt Lake City, Utah 84114
Oct 15, 2008



AFFIDAVIT OF FRED ALLEN FELLER
RICH COUNTY, UTAH
RICH COUNTY D ROAD NO. AR132

State of Utah)
 : ss.
County of Rich)

I, FRED ALLEN FELLER, testify and declare under oath as follows:

1. I am an adult competent to testify about the matters set forth in this affidavit. My testimony is based upon my personal knowledge and experience. I was born on February 5, 1931 in Randolph, Utah. I have lived in Rich County for 70 years. I have been a cattle rancher for the past 50 years.

2. I have traveled and am familiar with Rich County Road No. AR 132 and the land it traverses.

3. I took the following steps to verify that the road I refer to in this affidavit and Rich County Road No. AR 132 (the "Road") are the same road:

a. I examined a large Rich County map depicting the Road in relation to other roads, intersections and landmarks. I initialed the Road on the large map verifying that it is accurately depicted on the map and it is the road I refer to herein.

b. I examined the map attached to this affidavit depicting the Road and surrounding area and verified that the Road is accurately depicted on the map and is the road I refer to herein.

c. I viewed aerial photography of the Road, as well as ground photography, and verified that the aerial and ground photography accurately depict the road I refer to in this affidavit.

4. I have personally traveled the Road from 1940 through 1976 and continuing until 2000, ("the Time Period of My Experience"). It is the reputation in the community that the Road was traveled as early as the early 1900s, prior to my earliest recollection.

5. When I last traveled and observed the Road in 2000, it appeared to follow the same route as in 1940 when I first traveled and observed it.

6. During the Time Period of My Experience the Road has been traveled approximately weekly, weather permitting during grazing season, and monthly, weather permitting throughout the remainder of the year.

7. During the Time Period of My Experience I have personally traveled the Road by various means, including pickup truck and horseback, and I have observed others from the general public traveling it by the same means and others, including jeeps and ATVs.


8. During the Time Period of My Experience I have personally used the Road for livestock operations and hunting and I have observed others from the general public using the Road for the same purposes and others including traveling in and through the area, trapping and government access.


DATED this 21 day of October, 2008.



FRED ALLEN FELLER

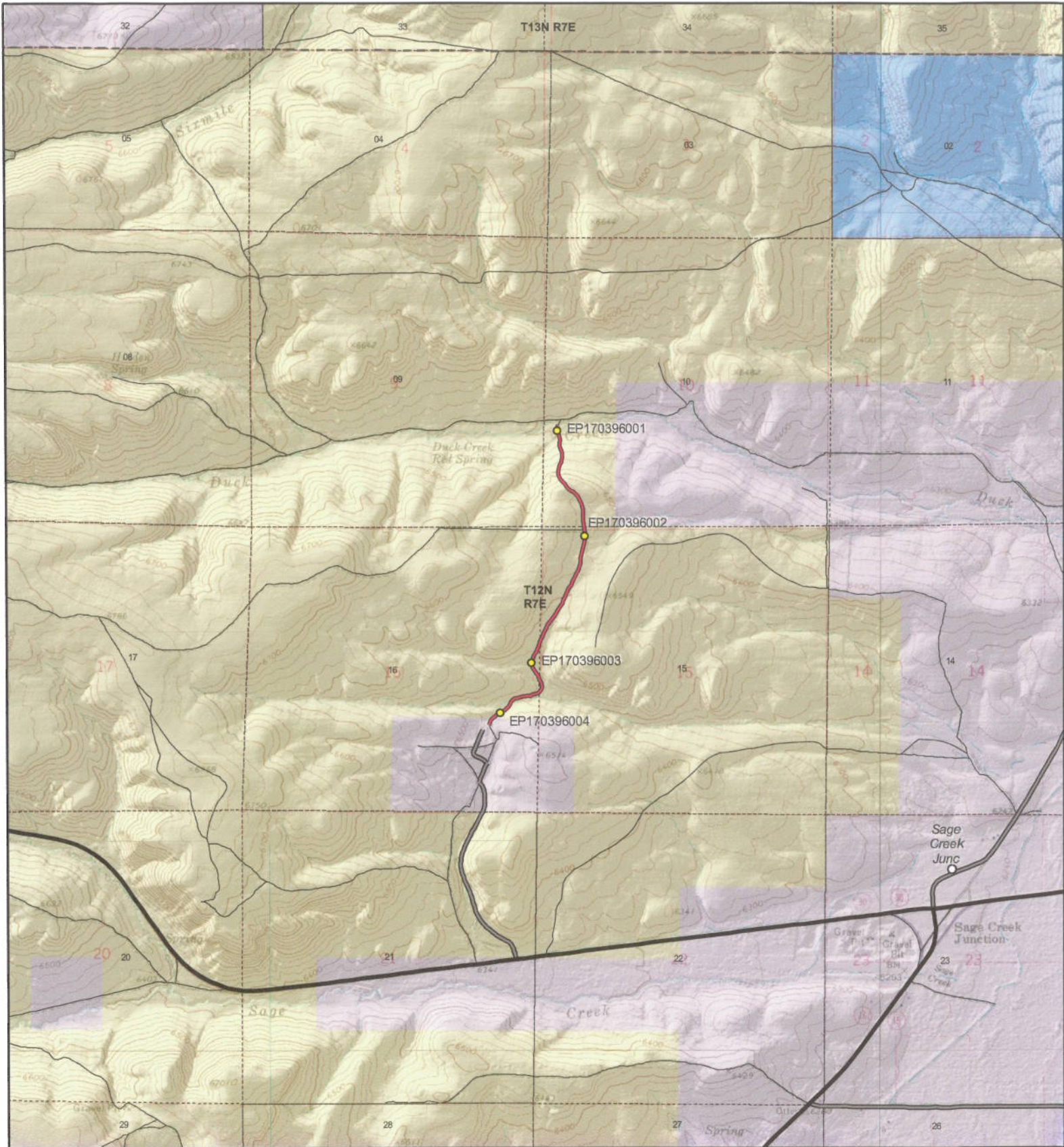
SUBSCRIBED AND SWORN to before me this 21st day of October, 2008.





NOTARY PUBLIC

0799



Scale
1:29,028
1 in = 0 miles

AR132 - Rich County
SGID RD_ID RD170396 CO_UNIQUE AR132

Land Ownership Categories

- ◆ BLM
- ◆ Private
- ◆ SITLA, State Trust Land
- ◆ USFS, National Forest
- ◆ State Parks and Recreation
- ◆ UDWR Wildlife Reserve

Misc

- Photo Event Point
- Section = 1 Mile

0800

Transportation Network

- AR132
- Title V: Issued Or Under Consideration By BLM Or County
- County B Road
- State / U.S. Highway
- Other Roads

Map prepared by the State of Utah
Automated Geographic Reference Center
Room 5130 State Office Building
Salt Lake City, Utah 84114
Oct 15, 2008



Appendix A to Attachment 4

Popular Name: AR132

County: Rich

County Road Number: AR132

State Geographic Information Database (SGID) Road Identification Number: RD170396.

Road-Segment Number: 002

Road-Segment Length: 1.23 miles more or less.

Believed owner of the land underlying this road-segment is: Bureau of Land Management.

The following description is based upon the geographic coordinate system using the NAD83 Datum. The source is GPS mapping grade data as indicated in the metadata and/or the transportation data model of the State of Utah Geographic Information Database (SGID).

The road-segment itself is the monument that is identified by its physical presence on the land. The location of said physical presence is closely approximated by mapping grade Global Positioning System (GPS) data. Said data are checked against the corresponding gray-scale 1-meter Digital Orthophoto Quadrangles published by the United States Geological Survey (USGS) to verify a reasonable degree of accuracy. In circumstances where accurate satellite signal acquisition is not possible, such as deep, narrow canyons or under a canopy of dense foliage, or where very sharp curves in the road make accuracy questionable, such portions of the road were digitized from the corresponding gray-scale 1-meter Digital Orthophoto Quadrangles published by the United States Geological Survey (USGS).

This road-segment may traverse:

Township 12 North Range 7 East, Section(s) 10,15,16, Salt Lake Base & Meridian

The following description closely approximates the location of the centerline of the physical monument (AR132)-- Segment 002 based on mapping grade Global Positioning System (GPS) data as defined above:

Beginning at a point on the road center line located at 41 degrees 46 minutes 56.06 seconds North Latitude and -111 degrees 09 minutes 7.7 seconds West Longitude, which can be converted to mapping accuracy State Plane Utah North Zone NAD 83 feet coordinates of X = 1,735,293.5 feet and Y = 3,808,930.9 feet; thence the following courses along the said road center line:

thence North 56 Degrees 03 Minutes 46 Seconds East	12.5 feet
thence North 50 Degrees 32 Minutes 19 Seconds East	25 feet
thence North 51 Degrees 30 Minutes 43 Seconds East	35.1 feet
thence North 54 Degrees 49 Minutes 41 Seconds East	40.8 feet
thence North 55 Degrees 51 Minutes 51 Seconds East	45.4 feet
thence North 57 Degrees 51 Minutes 50 Seconds East	49.8 feet
thence North 53 Degrees 38 Minutes 30 Seconds East	49.1 feet
thence North 52 Degrees 10 Minutes 53 Seconds East	42.6 feet
thence North 40 Degrees 56 Minutes 42 Seconds East	39.3 feet
thence North 28 Degrees 05 Minutes 42 Seconds East	40.7 feet
thence North 23 Degrees 16 Minutes 24 Seconds East	42.6 feet
thence North 30 Degrees 08 Minutes 05 Seconds East	38.8 feet

thence North 48 Degrees 26 Minutes 16 Seconds East 38.8 feet
 thence North 60 Degrees 09 Minutes 27 Seconds East 40 feet
 thence North 74 Degrees 48 Minutes 03 Seconds East 38.4 feet
 thence North 72 Degrees 18 Minutes 54 Seconds East 38.5 feet
 thence North 72 Degrees 46 Minutes 56 Seconds East 38.4 feet
 thence North 78 Degrees 21 Minutes 33 Seconds East 40.2 feet
 thence North 81 Degrees 20 Minutes 37 Seconds East 40.8 feet
 thence North 79 Degrees 21 Minutes 51 Seconds East 40.4 feet
 thence South 76 Degrees 23 Minutes 34 Seconds East 46.3 feet
 thence North 56 Degrees 56 Minutes 02 Seconds East 38.2 feet
 thence North 77 Degrees 14 Minutes 36 Seconds East 39.7 feet
 thence North 72 Degrees 18 Minutes 54 Seconds East 44 feet
 thence North 60 Degrees 51 Minutes 30 Seconds East 44.9 feet
 thence North 48 Degrees 39 Minutes 23 Seconds East 16.4 feet
 thence North 48 Degrees 40 Minutes 57 Seconds East 30.2 feet
 thence North 29 Degrees 31 Minutes 16 Seconds East 43.5 feet
 thence North 09 Degrees 07 Minutes 53 Seconds East 47.9 feet
 thence North 10 Degrees 53 Minutes 30 Seconds West 19.7 feet
 thence North 15 Degrees 41 Minutes 32 Seconds West 31 feet
 thence North 18 Degrees 36 Minutes 28 Seconds West 37.7 feet
 thence North 20 Degrees 21 Minutes 10 Seconds West 41.2 feet
 thence North 21 Degrees 01 Minutes 18 Seconds West 27.7 feet
 thence North 20 Degrees 55 Minutes 49 Seconds West 15.1 feet
 thence North 25 Degrees 17 Minutes 36 Seconds West 42 feet
 thence North 29 Degrees 53 Minutes 50 Seconds West 39.2 feet
 thence North 34 Degrees 01 Minutes 14 Seconds West 40.2 feet
 thence North 36 Degrees 17 Minutes 28 Seconds West 41.4 feet
 thence North 36 Degrees 05 Minutes 04 Seconds West 40.4 feet
 thence North 26 Degrees 26 Minutes 08 Seconds West 36.5 feet
 thence North 11 Degrees 32 Minutes 28 Seconds West 37.1 feet
 thence North 01 Degrees 32 Minutes 49 Seconds East 40.1 feet
 thence North 00 Degrees 19 Minutes 50 Seconds West 27.6 feet
 thence North 10 Degrees 28 Minutes 59 Seconds East 29.7 feet
 thence North 16 Degrees 31 Minutes 39 Seconds East 34 feet
 thence North 24 Degrees 55 Minutes 20 Seconds East 38.5 feet
 thence North 33 Degrees 36 Minutes 46 Seconds East 41.1 feet
 thence North 31 Degrees 21 Minutes 36 Seconds East 44.4 feet
 thence North 22 Degrees 30 Minutes 10 Seconds East 47.4 feet
 thence North 16 Degrees 49 Minutes 52 Seconds East 46.7 feet
 thence North 17 Degrees 15 Minutes 42 Seconds East 42.4 feet
 thence North 19 Degrees 03 Minutes 40 Seconds East 43.5 feet
 thence North 19 Degrees 36 Minutes 13 Seconds East 29.7 feet
 thence North 19 Degrees 38 Minutes 35 Seconds East 17.4 feet
 thence North 24 Degrees 10 Minutes 18 Seconds East 53 feet
 thence North 28 Degrees 39 Minutes 29 Seconds East 55.5 feet
 thence North 27 Degrees 06 Minutes 32 Seconds East 57.7 feet
 thence North 23 Degrees 20 Minutes 08 Seconds East 58.1 feet
 thence North 23 Degrees 06 Minutes 33 Seconds East 51.2 feet
 thence North 25 Degrees 36 Minutes 41 Seconds East 40.5 feet

thence North 31 Degrees 07 Minutes 04 Seconds East 46.6 feet
 thence North 34 Degrees 20 Minutes 31 Seconds East 53.1 feet
 thence North 36 Degrees 36 Minutes 14 Seconds East 57.9 feet
 thence North 35 Degrees 38 Minutes 59 Seconds East 59.2 feet
 thence North 33 Degrees 27 Minutes 15 Seconds East 54.9 feet
 thence North 28 Degrees 27 Minutes 47 Seconds East 49.1 feet
 thence North 29 Degrees 18 Minutes 27 Seconds East 43.8 feet
 thence North 26 Degrees 02 Minutes 40 Seconds East 44.3 feet
 thence North 31 Degrees 37 Minutes 50 Seconds East 45.3 feet
 thence North 51 Degrees 21 Minutes 22 Seconds East 33.9 feet
 thence North 14 Degrees 33 Minutes 45 Seconds East 95.8 feet
 thence North 84 Degrees 37 Minutes 36 Seconds East 11.2 feet
 thence North 28 Degrees 56 Minutes 14 Seconds East 34.2 feet
 thence North 24 Degrees 50 Minutes 34 Seconds East 36.3 feet
 thence North 18 Degrees 33 Minutes 19 Seconds East 39.5 feet
 thence North 19 Degrees 02 Minutes 20 Seconds East 44.5 feet
 thence North 27 Degrees 56 Minutes 28 Seconds East 44.3 feet
 thence North 33 Degrees 36 Minutes 20 Seconds East 42.3 feet
 thence North 33 Degrees 47 Minutes 39 Seconds East 48 feet
 thence North 27 Degrees 55 Minutes 08 Seconds East 49.9 feet
 thence North 22 Degrees 40 Minutes 41 Seconds East 52.1 feet
 thence North 21 Degrees 51 Minutes 34 Seconds East 53.9 feet
 thence North 24 Degrees 05 Minutes 05 Seconds East 54.8 feet
 thence North 27 Degrees 10 Minutes 06 Seconds East 54 feet
 thence North 26 Degrees 34 Minutes 31 Seconds East 49.3 feet
 thence North 22 Degrees 04 Minutes 17 Seconds East 46.5 feet
 thence North 17 Degrees 10 Minutes 25 Seconds East 44.7 feet
 thence North 12 Degrees 47 Minutes 22 Seconds East 44.8 feet
 thence North 04 Degrees 15 Minutes 35 Seconds East 45.1 feet
 thence North 01 Degrees 22 Minutes 44 Seconds East 44 feet
 thence North 06 Degrees 06 Minutes 14 Seconds East 43.9 feet
 thence North 11 Degrees 59 Minutes 03 Seconds East 47.7 feet
 thence North 14 Degrees 04 Minutes 45 Seconds East 48.8 feet
 thence North 12 Degrees 53 Minutes 18 Seconds East 50.2 feet
 thence North 13 Degrees 47 Minutes 49 Seconds East 49.8 feet
 thence North 13 Degrees 42 Minutes 19 Seconds East 48.7 feet
 thence North 10 Degrees 35 Minutes 06 Seconds East 46.8 feet
 thence North 03 Degrees 45 Minutes 17 Seconds East 46.1 feet
 thence North 01 Degrees 49 Minutes 20 Seconds East 43.7 feet
 thence North 00 Degrees 45 Minutes 00 Seconds East 34.8 feet
 thence North 02 Degrees 39 Minutes 08 Seconds West 24.3 feet
 thence North 02 Degrees 27 Minutes 06 Seconds West 17.7 feet
 thence North 07 Degrees 59 Minutes 51 Seconds West 17.2 feet
 thence North 12 Degrees 45 Minutes 23 Seconds West 19.8 feet
 thence North 08 Degrees 44 Minutes 35 Seconds West 47.1 feet
 thence North 09 Degrees 12 Minutes 40 Seconds West 10.6 feet
 thence North 06 Degrees 57 Minutes 47 Seconds West 28.4 feet
 thence North 07 Degrees 19 Minutes 55 Seconds West 37.7 feet
 thence North 06 Degrees 25 Minutes 50 Seconds West 43.2 feet

thence North 05 Degrees 20 Minutes 11 Seconds West 45.1 feet
 thence North 02 Degrees 02 Minutes 25 Seconds West 44 feet
 thence North 01 Degrees 55 Minutes 25 Seconds East 41.7 feet
 thence North 01 Degrees 24 Minutes 17 Seconds East 43.3 feet
 thence North 03 Degrees 40 Minutes 21 Seconds West 45 feet
 thence North 10 Degrees 14 Minutes 50 Seconds West 47.6 feet
 thence North 16 Degrees 04 Minutes 54 Seconds West 53.2 feet
 thence North 23 Degrees 07 Minutes 54 Seconds West 55.9 feet
 thence North 27 Degrees 39 Minutes 34 Seconds West 55 feet
 thence North 30 Degrees 01 Minutes 55 Seconds West 53.7 feet
 thence North 38 Degrees 25 Minutes 37 Seconds West 52.1 feet
 thence North 55 Degrees 57 Minutes 01 Seconds West 52.9 feet
 thence North 65 Degrees 31 Minutes 49 Seconds West 52.4 feet
 thence North 57 Degrees 11 Minutes 25 Seconds West 47.4 feet
 thence North 41 Degrees 28 Minutes 38 Seconds West 44.9 feet
 thence North 31 Degrees 17 Minutes 40 Seconds West 44 feet
 thence North 36 Degrees 29 Minutes 20 Seconds West 42.3 feet
 thence North 48 Degrees 20 Minutes 36 Seconds West 39.7 feet
 thence North 44 Degrees 57 Minutes 22 Seconds West 35.5 feet
 thence North 38 Degrees 23 Minutes 46 Seconds West 34.6 feet
 thence North 31 Degrees 24 Minutes 08 Seconds West 29.9 feet
 thence North 25 Degrees 59 Minutes 02 Seconds West 55.3 feet
 thence North 20 Degrees 14 Minutes 49 Seconds West 24.1 feet
 thence North 11 Degrees 01 Minutes 38 Seconds West 30.1 feet
 thence North 01 Degrees 10 Minutes 36 Seconds East 37.4 feet
 thence North 14 Degrees 42 Minutes 25 Seconds East 45.5 feet
 thence North 21 Degrees 32 Minutes 33 Seconds East 48.5 feet
 thence North 22 Degrees 21 Minutes 20 Seconds East 43.4 feet
 thence North 20 Degrees 44 Minutes 31 Seconds East 38.3 feet
 thence North 14 Degrees 41 Minutes 58 Seconds East 36.7 feet
 thence North 08 Degrees 01 Minutes 12 Seconds East 36.2 feet
 thence North 03 Degrees 59 Minutes 07 Seconds East 34.9 feet
 thence North 01 Degrees 54 Minutes 26 Seconds West 35.8 feet
 thence North 08 Degrees 45 Minutes 27 Seconds West 35.8 feet
 thence North 20 Degrees 30 Minutes 04 Seconds West 34.3 feet
 thence North 19 Degrees 48 Minutes 03 Seconds West 34.5 feet
 thence North 18 Degrees 45 Minutes 56 Seconds West 33.2 feet
 thence North 10 Degrees 18 Minutes 10 Seconds West 30.3 feet
 thence North 04 Degrees 24 Minutes 58 Seconds West 27.6 feet
 thence North 06 Degrees 30 Minutes 43 Seconds East 24.8 feet
 thence North 04 Degrees 58 Minutes 12 Seconds East 32 feet
 thence North 02 Degrees 53 Minutes 12 Seconds West 36.8 feet
 thence North 08 Degrees 31 Minutes 17 Seconds West 43.8 feet
 thence North 15 Degrees 09 Minutes 25 Seconds West 46.2 feet
 thence North 16 Degrees 20 Minutes 17 Seconds West 41.7 feet
 thence North 21 Degrees 06 Minutes 10 Seconds West 30.5 feet
 thence North 11 Degrees 46 Minutes 18 Seconds West 28.1 feet
 thence North 08 Degrees 23 Minutes 20 Seconds East 54.1 feet
 thence North 20 Degrees 55 Minutes 11 Seconds East 19 feet more or less to **the ending point**

at: 41 degrees 47 minutes 49.89 seconds North Latitude and -111 degrees 08 minutes 052.1 seconds West Longitude, which can be converted to mapping accuracy State Plane Utah North Zone NAD 83 foot coordinates of X = 1,736,453.0 feet and Y = 3,814,384.4 feet.