Acknowledgment and Notice of Acknowledgment of Acceptance of R.S. 2477 Right-of-Way Grant

Recorded NOV 10 2008 Filing No 75947
At 3:15 AM/PM in Book R10 Page 2039
Fee No fee Debra L. Ames Rich County Recorder
Requested by State of Utah

THE STATE OF UTAH

TO ALL WHOM THESE PRESENTS SHALL COME, Greeting:

Know ye, This is an Acknowledgment and Notice of Acknowledgment made under Utah Code Sections 72-5-309 through 310 inclusive, that the grant of the United States of America of "the right of way for the construction of highways over public lands, not reserved for public uses" under United States Revised Statutes 2477 (43 U.S.C. Section 932 (repealed October 21, 1976, with proviso recognizing the validity of rights-of-way already established)) was accepted for and on behalf of the State of Utah and its political subdivision Rich County as it pertains to the highway located in Rich County known as AR80; County Road Number: AR80; State Geographic Information Database (SGID) Road Identification Number: RD170560. Total road length is 1.81 miles more or less.

The reason for this Acknowledgment and Notice of Acknowledgment includes, but is not limited to, the fact that the road was constructed, mechanically, or by continuous use as a public highway for a period of at least ten years, over public lands not reserved for public uses, prior to the earlier of (a) the October 21, 1976 repeal of R.S. 2477 or (b) the date the servient estate was reserved for public uses.

This Acknowledgment and Notice of Acknowledgment applies only to the segments of the road that traverse land owned by the Bureau of Land Management, United States Department of the Interior, and does not apply to segments of the road that traverse land owned by any other person or entity. The State of Utah and its political subdivisions reserve the right to make further acknowledgments and notices of acknowledgment with regard to road segments that traverse land owned by other entities, including the United States of America, through one or more of its agencies.

A printed copy of a map showing the location of the road in said county is appended hereto as "Attachment 1," a printed copy of representative photos of the road is appended hereto as "Attachment 2," a printed copy of a description of the beginning and ending points of the entire road together with a list of Townships, Ranges and Sections that may be traversed by the road in said county is appended hereto as "Attachment 3," and a printed copy of the Road Centerline Description Cover Page(s) is appended hereto as "Attachment 4." The Appendices listed in "Attachment 4" that contain the actual road centerline descriptions are incorporated herein by reference. Affidavits provided by individuals familiar with the road are appended hereto as "Attachment 5."

A printed copy of this Acknowledgment and Notice of Acknowledgment, together with its Attachments and Appendices, may be viewed and/or obtained at the office of the Utah State Archives.

An electronic copy of this Acknowledgment and Notice of Acknowledgment, together with its Attachments and Appendices, may be viewed and/or downloaded as read-only PDF (Portable Document Format) files via the

Internet at http://recorded2477roads.utah.gov.

The owner of the servient estate in the land underlying the road-segments subject to this Acknowledgment and Notice is believed to be the United States of America through one or more of its agencies. Any of such agencies or any other person with a servient ownership claim or a competing dominant estate right-of-way ownership claim, may file a petition in the State District Court for Salt Lake County for a decision regarding the correctness of this Acknowledgment. A claimant shall file a petition within sixty (60) days after receipt of this Notice.

In Witness Whereof, I, John Harja, the official designee of the Governor of the State of Utah, in conformity to the laws of the State (Utah Code Sections 72-5-308 through 310 inclusive), have caused this Acknowledgment and Notice of Acknowledgment to be made.

Signed by my hand in Salt Lake City, Utah, the 7th day of NOVEMBER, 2008.

By the Governor's Designee

John Harja

CERTIFICATION

State of Utah)
: ss
County of Salt Lake)

I hereby certify that the signer of the foregoing document, John Harja, is personally known by me, has made a voluntary signature and taken an oath stating that he is the official designee of the Governor of the State of Utah and is authorized to sign this document on the Governor's behalf pursuant to Utah Code Section 72-5-309. He further vouched that, based upon information and belief, the facts alleged therein are true.

Dated this 7th day of November, 2008.

Notary Public
GLORIA GARDNER
Commission Number 576232
My Commission Expires
October 16, 2012
State of Utah

Gloria Gardner
Notary Public

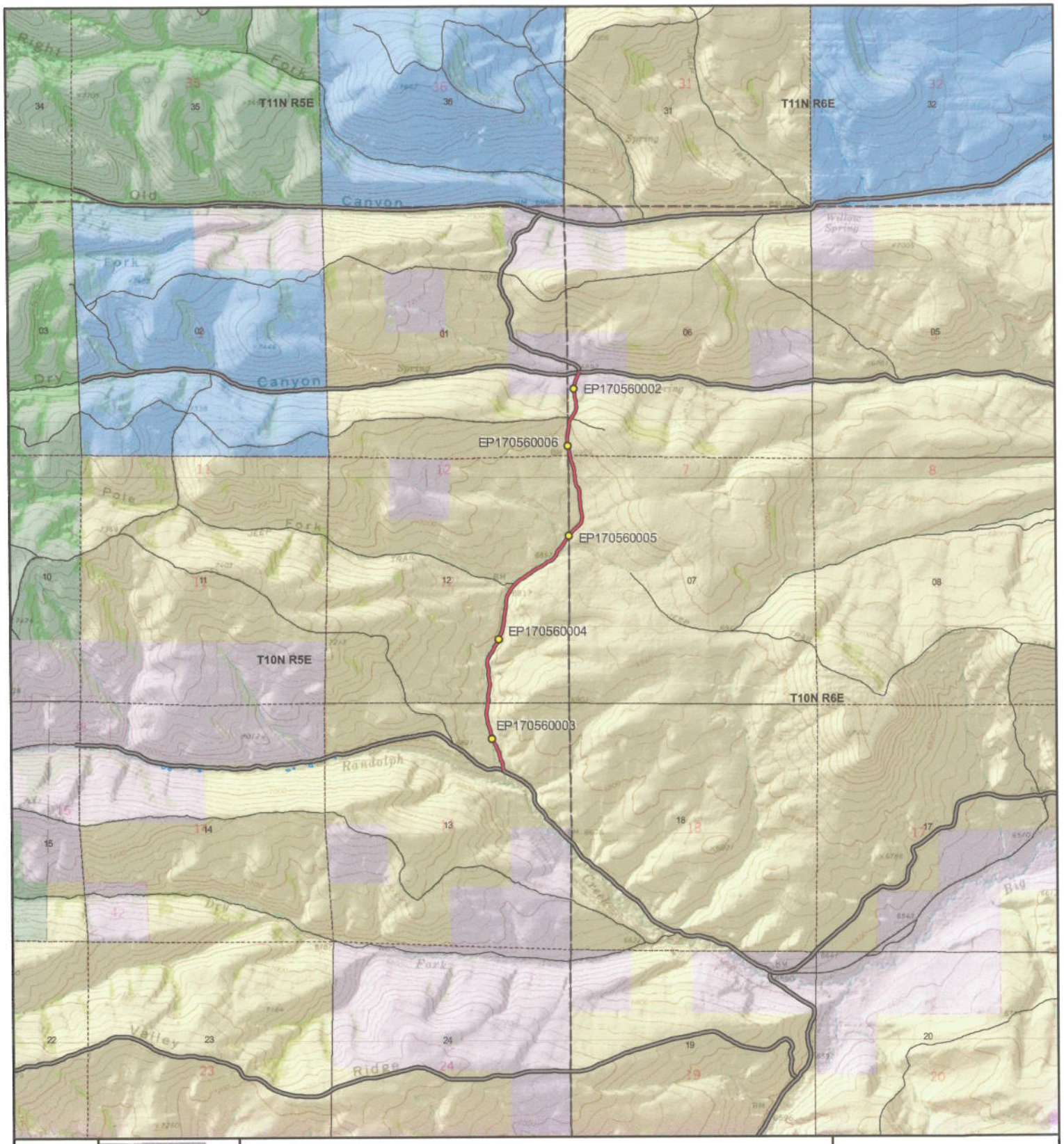

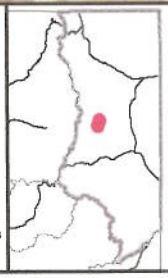

Scale
1:33,102
1 inch = 0.52 miles

AR80 - Rich County
SGID RD_ID RD170560 CO_UNIQUE AR80

Land Ownership Categories
- BLM
- Private
- SITLA, State Trust Land
- USFS, National Forest
- State Parks and Recreation
- UDWR Wildlife Reserve

Misc
- Photo Event Point
- Section = 1 Mile

Transportation Network
- AR80
- Title V: Issued Or Under Consideration By BLM Or County
- County B Road
- State / U.S. Highway
- Other Roads

Map prepared by the State of Utah
Automated Geographic Reference Center
Room 5130 State Office Building
Salt Lake City, Utah 84114
Oct 20, 2008

AGRC

Attachment 1 SGID Road ID Number RD_ID: RD170560 Page 1 of 1

2041

EP170560002

EP170560003

EP170560004

EP170560005

EP170560006

EP000000000

AR80 - Rich County
SGID RD_ID RD170560

Map prepared by the State of Utah
Automated Geographic Reference Center
Room 5130 State Office Building
Salt Lake City, Utah 84114
October 27, 2008

Attachment 3

Beginning & Ending Points and Township, Range, and Section References For:

Popular Name: AR80
County: Rich
County Road Number: AR80
State Geographic Information Database (SGID) Road Identification Number: RD170560.
Total Road Length: 1.81 miles more or less.

Beginning at a point on the road centerline located at 41 degrees 36 minutes 27.32 seconds North Latitude and -111 degrees 19 minutes 41.24 seconds West Longitude, which can be converted to mapping accuracy State Plane Utah North Zone NAD 83 feet coordinates of X = 1,687,421.3 feet and Y = 3,745,146.2 feet based on the US Survey Foot conversion.

Ending at a point on the road centerline located at 41 degrees 37 minutes 52.17 seconds North Latitude and -111 degrees 19 minutes 19.76 seconds West Longitude, which can be converted to mapping accuracy State Plane Utah North Zone NAD 83 feet coordinates of X = 1,689,035.0 feet and Y = 3,753,737.8 feet based on the US Survey Foot conversion.

This road may traverse:

Township 10 North Range 5 East, Section(s) 1,12,13, Salt Lake Base & Meridian
Township 10 North Range 6 East, Section(s) 6,7, Salt Lake Base & Meridian
See Attachment 1 above for a cartographic depiction of the course of this road.

Attachment 4
Road Centerline Description Cover Page(s)

Popular Name: AR80
County: Rich
County Road Number: AR80
State Geographic Information Database (SGID) Road Identification Number: RD170560.
Total Road Length: 1.81 miles more or less.

Centerline Descriptions Of Road-Segments That Cross Over Federally Owned Land, Derived From Global Positioning System Data And Cross-checked against USGS Digital Orthophoto Quadrangles Compiled By The Utah Automated Geographic Reference Center And Entered Into The State Geographic Information Database (SGID).

Road-Segments Listed by SGID Road Identification Number (RD_ID)	Road-Segment Numbers	Believed Ownership Of Servient Estate	Approximate Segment Length	See Attached Appendix
RD170560	001	BLM	1.72 Miles	A
RD170560	002	PVT	0.09 Miles	(not shown)
		Total Road Length	1.81	_____

*** Indicates that a Title V permit will be requested, is in process, or has been issued.**
† Indicates that road-segments crossing Forest Service land are under consideration by the state and county as of the date of this Acknowledgment and Notice of Acknowledgment.

Attachment 5

AFFIDAVIT OF BEN A. ARGYLE

RICH COUNTY, UTAH

RICH COUNTY D ROAD NO. AR80

State of Utah)
: ss.
County of Rich)

I, BEN A. ARGYLE, testify and declare under oath as follows:

1. I am an adult competent to testify about the matters set forth in this affidavit. My testimony is based upon my personal knowledge and experience. I was born on August 16, 1946 in Coalville, Utah. I have lived in Rich County for 58 years. I have been a cattle rancher for the past 50 years.

2. I have traveled and am familiar with Rich County Road No. AR80 and the land it traverses.

3. I took the following steps to verify that the road I refer to in this affidavit and Rich County Road No. AR 80 (the "Road") are the same road:

a. I examined a large Rich County map depicting the Road in relation to other roads, intersections and landmarks. I initialed the Road on the large map verifying that it is accurately depicted on the map and it is the road I refer to herein.

b. I examined the map attached to this affidavit depicting the Road and surrounding area and verified that the Road is accurately depicted on the map and is the road I refer to herein.

c. I viewed aerial photography of the Road, as well as ground photography, and verified that the aerial and ground photography accurately depict the road I refer to in this affidavit.

4. I have personally traveled the Road from 1962 through 1976 and continuing until 2008, ("the Time Period of My Experience"). It is the reputation in the community that the Road was traveled as early as the early 1900s, prior to my earliest recollection.

5. When I last traveled and observed the Road in 2008, it appeared to follow the same route as in 1962 when I first traveled and observed it.

6. During the Time Period of My Experience the Road has been traveled approximately weekly, weather permitting during grazing season, and monthly, weather permitting throughout the remainder of the year.

7. During the Time Period of My Experience I have personally traveled the Road by various means, including pickup truck, ATVs and horseback, and I have observed others from the general public traveling it by the same means and jeeps.

8. During the Time Period of My Experience I have personally used the Road for livestock operations, hunting, traveling in and through the area and I have observed others from the general public using the Road for the same purposes and others including fire control, wildlife study, predator control, oil and gas development and sightseeing.

DATED this 23 day of October, 2008.

Ben A. Argyle

BEN A. ARGYLE

SUBSCRIBED AND SWORN to before me this 23rd day of October, 2008.

Notary Public
GLORIA GARDNER
Commission Number 576232
My Commission Expires
October 16, 2012
State of Utah

Gloria Gardner

NOTARY PUBLIC

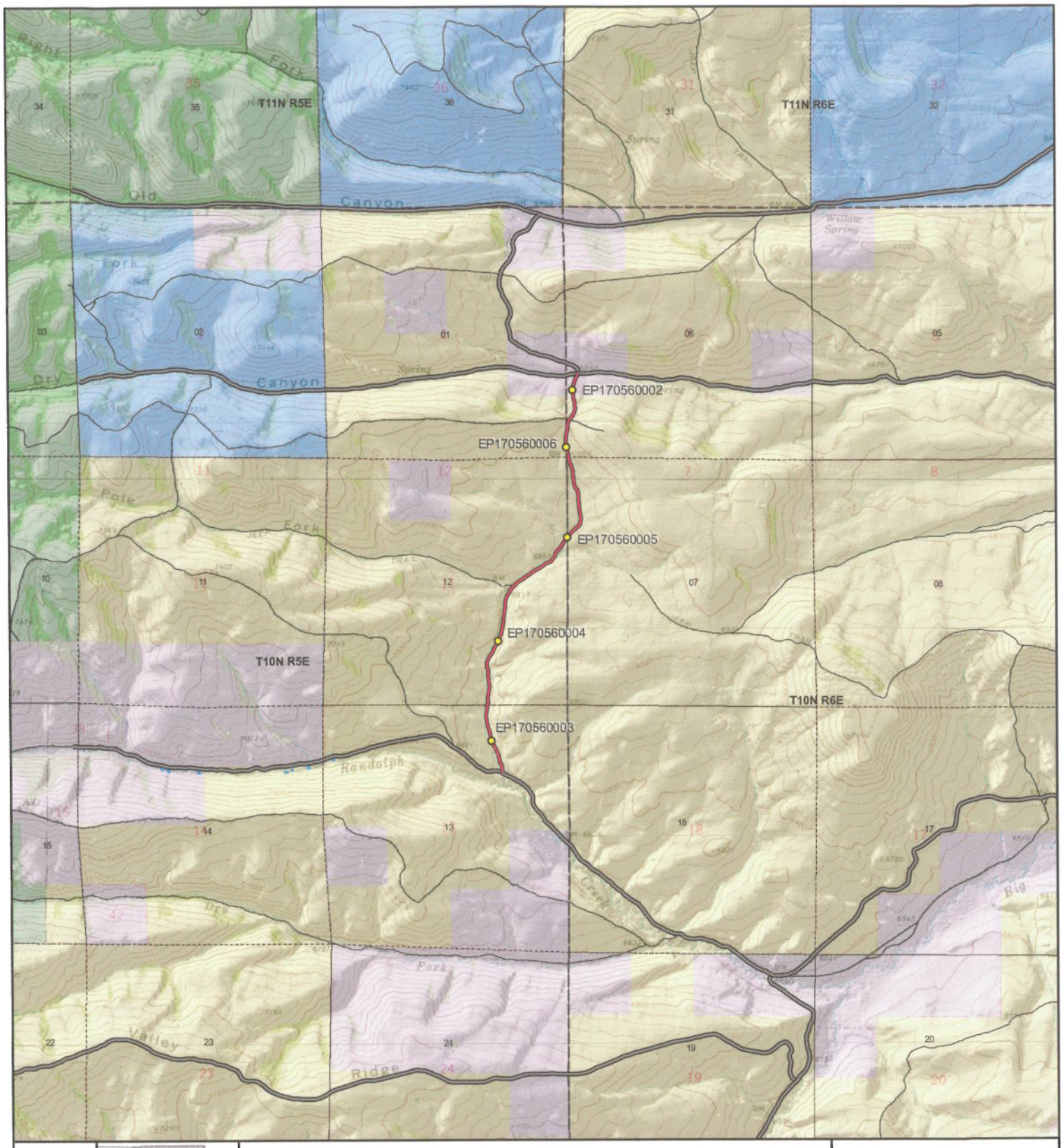

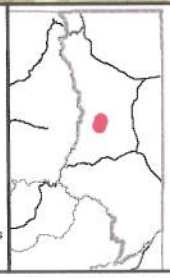

Scale
1:33,102
1 inch = 0.52 miles

AR80 - Rich County
SGID RD_ID RD170560 CO_UNIQUE AR80

Land Ownership Categories
- BLM
- Private
- SITLA, State Trust Land
- USFS, National Forest
- State Parks and Recreation
- UDWR Wildlife Reserve

Misc
- Photo Event Point
- Section = 1 Mile

Transportation Network
- AR80
- Title V: Issued Or Under Consideration By BLM Or County
- County B Road
- State / U.S. Highway
- Other Roads

Map prepared by the State of Utah
Automated Geographic Reference Center
Room 5130 State Office Building
Salt Lake City, Utah 84114
Oct 20, 2008

Attachment 1 SGID Road ID Number RD_ID: RD170560 Page 1 of 1

AFFIDAVIT OF ROSS G. ARGYLE

RICH COUNTY, UTAH

RICH COUNTY D ROAD NO. AR80

State of Utah)
: ss.
County of Rich)

I, ROSS G. ARGYLE, testify and declare under oath as follows:

1. I am an adult competent to testify about the matters set forth in this affidavit. My testimony is based upon my personal knowledge and experience. I was born on May 30, 1936, in Randolph, Rich County, Utah, have lived in Rich County, Utah, all of my life and have been involved in livestock operations all of my adult life.

2. I have traveled and am familiar with Rich County Road No. AR80 and the land it traverses.

3. I took the following steps to verify that the road I refer to in this affidavit and Rich County Road No. AR80 (the "Road") are the same road:

a. I examined a large Rich County map depicting the Road in relation to other roads, intersections and landmarks. I initialed the Road on the large map verifying that it is accurately depicted on the map and it is the road I refer to herein.

b. I examined the map attached to this affidavit depicting the Road and surrounding area and verified that the Road is accurately depicted on the map and is the road I refer to herein.

c. I viewed aerial photography of the Road, as well as ground photography, and verified that the aerial and ground photography accurately depict the road I refer to in this affidavit.

4. I have personally traveled the Road from the early 1950s through 1976 and continuing until the 2008, ("the Time Period of My Experience"). It is the reputation in the community that the Road was traveled as early as the early 1900s.

5. When I last traveled and observed the Road in 2008, it appeared to follow the same route as in the early 1950s, when I first traveled and observed it.

6. During the Time Period of My Experience the Road was traveled weekly, weather permitting, during grazing and hunting season and monthly, weather permitting, during the other times of the year.

7. During the Time Period of My Experience I personally traveled the Road on horseback, pickup truck and I have observed others from the general public traveling it by the same means, plus ATVs.

8. During the Time Period of My Experience I have personally used the Road for hunting and livestock operations, and I have observed others from the general public using the Road for the same purposes.

DATED this 23 day of October, 2008.

Ross G. Argyle

ROSS G. ARGYLE

SUBSCRIBED AND SWORN to before me this 23rd day of October, 2008.

Gloria Gardner

NOTARY PUBLIC

Notary Public
GLORIA GARDNER
Commission Number 576232
My Commission Expires
October 16, 2012
State of Utah

Notary Public
GLORIA GARDNER
Commission Number 576232
My Commission Expires
October 16, 2012
State of Utah

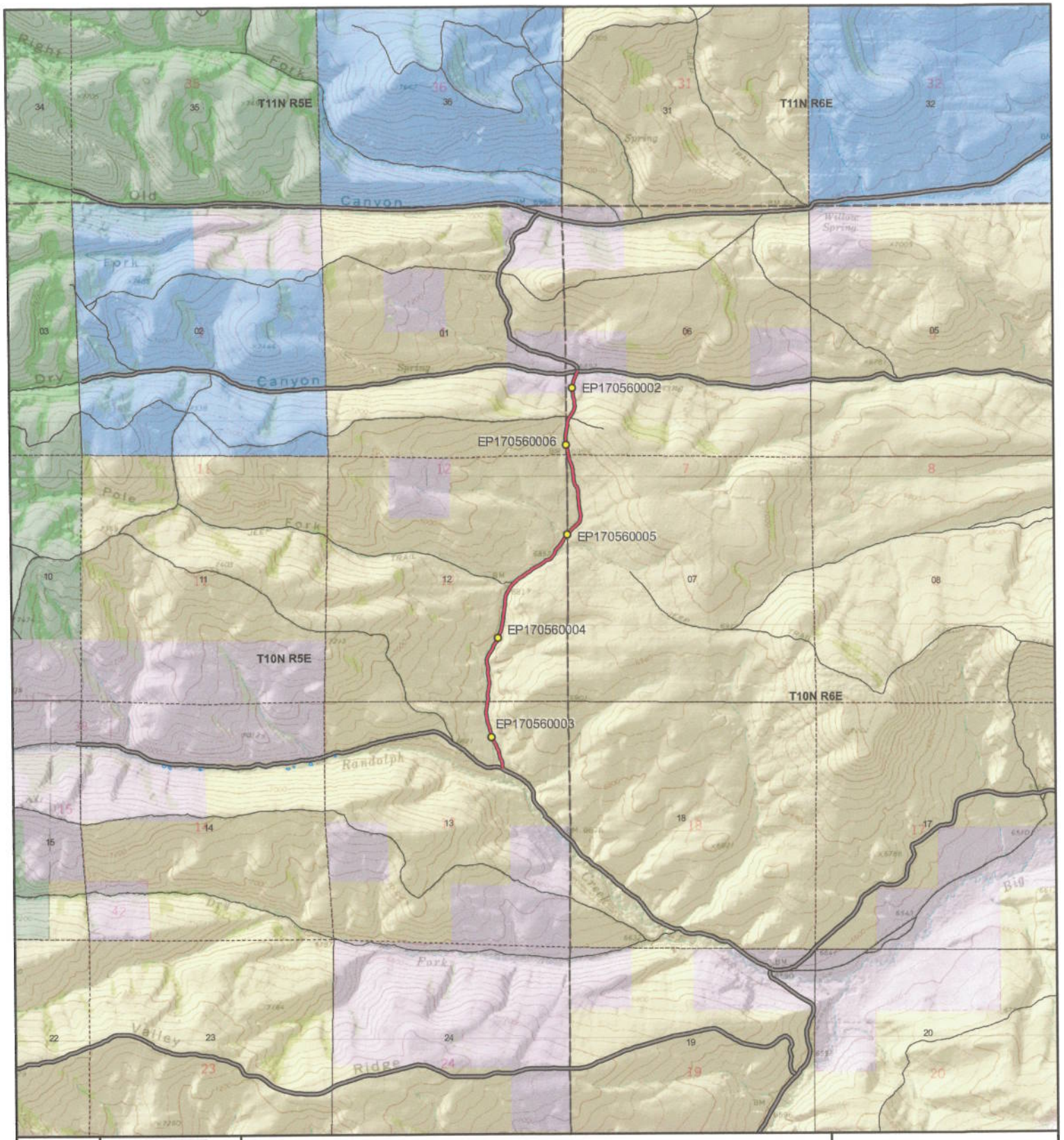

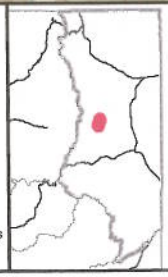

Scale
1:33,102
1 inch = 0.52 miles

AR80 - Rich County
SGID RD_ID RD170560 CO_UNIQUE AR80

Land Ownership Categories
- BLM
- Private
- SITLA, State Trust Land
- USFS, National Forest
- State Parks and Recreation
- UDWR Wildlife Reserve

Misc
- Photo Event Point
- Section = 1 Mile

Transportation Network
- AR80
- Title V: Issued Or Under Consideration By BLM Or County
- County B Road
- State / U.S. Highway
- Other Roads

Map prepared by the State of Utah
Automated Geographic Reference Center
Room 5130 State Office Building
Salt Lake City, Utah 84114
Oct 20, 2008

Attachment 1 SGID Road ID Number RD_ID: RD170560 Page 1 of 1

Appendix A to Attachment 4

Popular Name: AR80
County: Rich
County Road Number: AR80
State Geographic Information Database (SGID) Road Identification Number: RD170560.
Road-Segment Number: 001
Road-Segment Length: 1.72 miles more or less.
Believed owner of the land underlying this road-segment is: Bureau of Land Management.

The following description is based upon the geographic coordinate system using the NAD83 Datum. The source is GPS mapping grade data as indicated in the metadata and/or the transportation data model of the State of Utah Geographic Information Database (SGID).

The road-segment itself is the monument that is identified by its physical presence on the land. The location of said physical presence is closely approximated by mapping grade Global Positioning System (GPS) data. Said data are checked against the corresponding gray-scale 1-meter Digital Orthophoto Quadrangles published by the United States Geological Survey (USGS) to verify a reasonable degree of accuracy. In circumstances where accurate satellite signal acquisition is not possible, such as deep, narrow canyons or under a canopy of dense foliage, or where very sharp curves in the road make accuracy questionable, such portions of the road were digitized from the corresponding gray-scale 1-meter Digital Orthophoto Quadrangles published by the United States Geological Survey (USGS).

This road-segment may traverse:
Township 10 North Range 5 East, Section(s) 1,12,13, Salt Lake Base & Meridian
Township 10 North Range 6 East, Section(s) 6,7, Salt Lake Base & Meridian

The following description closely approximates the location of the centerline of the physical monument (AR80)-- Segment 001 based on mapping grade Global Positioning System (GPS) data as defined above:

Beginning at a point on the road center line located at 41 degrees 36 minutes 27.32 seconds North Latitude and -111 degrees 19 minutes 41.24 seconds West Longitude, which can be converted to mapping accuracy State Plane Utah North Zone NAD 83 feet coordinates of X = 1,687,421.3 feet and Y = 3,745,146.2 feet; thence the following courses along the said road center line:

thence North 08 Degrees 14 Minutes 55 Seconds West 50 feet
thence North 02 Degrees 46 Minutes 41 Seconds West 38.4 feet
thence North 11 Degrees 33 Minutes 36 Seconds West 45.5 feet
thence North 18 Degrees 11 Minutes 14 Seconds West 51.4 feet
thence North 17 Degrees 56 Minutes 57 Seconds West 51 feet
thence North 16 Degrees 04 Minutes 56 Seconds West 53.2 feet
thence North 16 Degrees 36 Minutes 26 Seconds West 46.8 feet
thence North 17 Degrees 42 Minutes 48 Seconds West 39.5 feet
thence North 18 Degrees 12 Minutes 35 Seconds West 42.8 feet
thence North 24 Degrees 04 Minutes 50 Seconds West 44.8 feet
thence North 24 Degrees 33 Minutes 32 Seconds West 43.2 feet

thence North 25 Degrees 08 Minutes 01 Seconds West 47.7 feet
thence North 28 Degrees 42 Minutes 00 Seconds West 55.9 feet
thence North 30 Degrees 23 Minutes 08 Seconds West 60.3 feet
thence North 21 Degrees 03 Minutes 51 Seconds West 62.1 feet
thence North 13 Degrees 19 Minutes 33 Seconds West 61.3 feet
thence North 14 Degrees 35 Minutes 09 Seconds West 62.6 feet
thence North 15 Degrees 51 Minutes 19 Seconds West 55.2 feet
thence North 16 Degrees 30 Minutes 35 Seconds West 55.4 feet
thence North 15 Degrees 33 Minutes 44 Seconds West 68.7 feet
thence North 14 Degrees 32 Minutes 06 Seconds West 81.6 feet
thence North 10 Degrees 32 Minutes 06 Seconds West 83.4 feet
thence North 04 Degrees 04 Minutes 19 Seconds West 85.5 feet
thence North 06 Degrees 26 Minutes 32 Seconds East 86.3 feet
thence North 03 Degrees 48 Minutes 48 Seconds East 68.1 feet
thence North 09 Degrees 28 Minutes 16 Seconds East 63.6 feet
thence North 15 Degrees 20 Minutes 12 Seconds East 16.8 feet
thence North 15 Degrees 17 Minutes 14 Seconds East 49 feet
thence North 03 Degrees 55 Minutes 34 Seconds West 62.8 feet
thence North 01 Degrees 16 Minutes 39 Seconds East 58.4 feet
thence North 04 Degrees 44 Minutes 09 Seconds East 66.9 feet
thence North 07 Degrees 01 Minutes 43 Seconds East 79.4 feet
thence North 08 Degrees 54 Minutes 53 Seconds East 85.8 feet
thence North 01 Degrees 37 Minutes 59 Seconds West 86.7 feet
thence North 15 Degrees 54 Minutes 13 Seconds West 83.1 feet
thence North 09 Degrees 56 Minutes 11 Seconds West 64.9 feet
thence North 08 Degrees 41 Minutes 59 Seconds East 50.2 feet
thence North 01 Degrees 24 Minutes 19 Seconds West 52.5 feet
thence North 13 Degrees 54 Minutes 06 Seconds West 49 feet
thence North 13 Degrees 47 Minutes 47 Seconds West 47.9 feet
thence North 02 Degrees 43 Minutes 01 Seconds West 47.3 feet
thence North 06 Degrees 00 Minutes 32 Seconds East 50.5 feet
thence North 19 Degrees 15 Minutes 39 Seconds East 61.7 feet
thence North 29 Degrees 09 Minutes 58 Seconds East 66 feet
thence North 36 Degrees 41 Minutes 56 Seconds East 70.3 feet
thence North 30 Degrees 30 Minutes 12 Seconds East 74.9 feet
thence North 18 Degrees 33 Minutes 50 Seconds East 51.7 feet
thence North 27 Degrees 28 Minutes 12 Seconds East 20.4 feet
thence North 38 Degrees 53 Minutes 10 Seconds East 36.9 feet
thence North 36 Degrees 50 Minutes 34 Seconds East 49.4 feet
thence North 24 Degrees 45 Minutes 29 Seconds East 62.7 feet
thence North 16 Degrees 48 Minutes 32 Seconds East 73.5 feet
thence North 19 Degrees 15 Minutes 25 Seconds East 77.3 feet
thence North 20 Degrees 06 Minutes 37 Seconds East 77.1 feet
thence North 15 Degrees 34 Minutes 51 Seconds East 77.8 feet
thence North 05 Degrees 51 Minutes 59 Seconds East 73 feet
thence North 05 Degrees 58 Minutes 38 Seconds East 65.7 feet
thence North 06 Degrees 55 Minutes 02 Seconds East 75.4 feet
thence North 09 Degrees 17 Minutes 18 Seconds East 78.6 feet
thence North 09 Degrees 47 Minutes 06 Seconds East 80.3 feet

thence North 07 Degrees 40 Minutes 24 Seconds East 84.8 feet
thence North 01 Degrees 18 Minutes 19 Seconds East 91.9 feet
thence North 09 Degrees 27 Minutes 53 Seconds East 92.6 feet
thence North 24 Degrees 18 Minutes 00 Seconds East 91.3 feet
thence North 30 Degrees 14 Minutes 06 Seconds East 56.8 feet
thence North 30 Degrees 18 Minutes 33 Seconds East 59.9 feet
thence North 34 Degrees 52 Minutes 15 Seconds East 58.6 feet
thence North 38 Degrees 44 Minutes 38 Seconds East 49.5 feet
thence North 42 Degrees 18 Minutes 55 Seconds East 50.9 feet
thence North 51 Degrees 06 Minutes 24 Seconds East 60 feet
thence North 58 Degrees 23 Minutes 20 Seconds East 71.4 feet
thence North 53 Degrees 53 Minutes 46 Seconds East 65.1 feet
thence North 53 Degrees 49 Minutes 51 Seconds East 65.6 feet
thence North 56 Degrees 03 Minutes 33 Seconds East 64.6 feet
thence North 53 Degrees 41 Minutes 05 Seconds East 63.7 feet
thence North 54 Degrees 03 Minutes 40 Seconds East 62.6 feet
thence North 57 Degrees 31 Minutes 22 Seconds East 70.9 feet
thence North 64 Degrees 57 Minutes 04 Seconds East 68.3 feet
thence North 59 Degrees 12 Minutes 11 Seconds East 58.3 feet
thence North 50 Degrees 21 Minutes 17 Seconds East 53.9 feet
thence North 54 Degrees 38 Minutes 47 Seconds East 50.9 feet
thence North 56 Degrees 16 Minutes 48 Seconds East 51.9 feet
thence North 63 Degrees 59 Minutes 30 Seconds East 56.8 feet
thence North 61 Degrees 29 Minutes 24 Seconds East 62.6 feet
thence North 46 Degrees 55 Minutes 35 Seconds East 64.8 feet
thence North 32 Degrees 48 Minutes 56 Seconds East 38.4 feet
thence North 20 Degrees 25 Minutes 22 Seconds East 33.3 feet
thence North 21 Degrees 48 Minutes 35 Seconds East 51.4 feet
thence North 35 Degrees 44 Minutes 56 Seconds East 52.4 feet
thence North 42 Degrees 42 Minutes 38 Seconds East 54.3 feet
thence North 43 Degrees 16 Minutes 17 Seconds East 47.6 feet
thence North 32 Degrees 44 Minutes 52 Seconds East 42.7 feet
thence North 27 Degrees 16 Minutes 21 Seconds East 56.7 feet
thence North 25 Degrees 57 Minutes 48 Seconds East 62.2 feet
thence North 39 Degrees 35 Minutes 38 Seconds East 60.3 feet
thence North 45 Degrees 58 Minutes 12 Seconds East 60.3 feet
thence North 45 Degrees 34 Minutes 41 Seconds East 1.5 feet
thence North 39 Degrees 32 Minutes 17 Seconds East 75.3 feet
thence North 40 Degrees 38 Minutes 57 Seconds East 86.1 feet
thence North 45 Degrees 34 Minutes 24 Seconds East 88.2 feet
thence North 44 Degrees 51 Minutes 15 Seconds East 71.7 feet
thence North 42 Degrees 57 Minutes 32 Seconds East 62.2 feet
thence North 21 Degrees 06 Minutes 25 Seconds East 67.3 feet
thence North 00 Degrees 45 Minutes 54 Seconds East 68.6 feet
thence North 03 Degrees 13 Minutes 11 Seconds West 71.6 feet
thence North 12 Degrees 11 Minutes 03 Seconds West 81.5 feet
thence North 10 Degrees 10 Minutes 43 Seconds West 88.3 feet
thence North 05 Degrees 05 Minutes 41 Seconds West 75.1 feet
thence North 02 Degrees 51 Minutes 53 Seconds West 74.2 feet

thence North 00 Degrees 41 Minutes 14 Seconds East 73.9 feet
thence North 02 Degrees 14 Minutes 25 Seconds West 69 feet
thence North 13 Degrees 33 Minutes 09 Seconds West 56 feet
thence North 28 Degrees 50 Minutes 16 Seconds West 43.3 feet
thence North 34 Degrees 40 Minutes 23 Seconds West 64 feet
thence North 22 Degrees 22 Minutes 02 Seconds West 59.5 feet
thence North 04 Degrees 32 Minutes 43 Seconds West 62.5 feet
thence North 03 Degrees 37 Minutes 02 Seconds West 68.7 feet
thence North 08 Degrees 20 Minutes 54 Seconds West 70.6 feet
thence North 07 Degrees 20 Minutes 35 Seconds West 61.8 feet
thence North 12 Degrees 43 Minutes 05 Seconds West 71.9 feet
thence North 15 Degrees 37 Minutes 47 Seconds West 75.9 feet
thence North 21 Degrees 58 Minutes 47 Seconds West 68.5 feet
thence North 15 Degrees 50 Minutes 23 Seconds West 65.1 feet
thence North 10 Degrees 40 Minutes 31 Seconds West 60 feet
thence North 10 Degrees 42 Minutes 47 Seconds West 13.1 feet
thence North 11 Degrees 54 Minutes 23 Seconds West 83.4 feet
thence North 17 Degrees 05 Minutes 30 Seconds West 73.5 feet
thence North 17 Degrees 12 Minutes 41 Seconds West 5 feet
thence North 14 Degrees 27 Minutes 24 Seconds West 51.1 feet
thence North 06 Degrees 46 Minutes 50 Seconds West 38 feet
thence North 01 Degrees 23 Minutes 49 Seconds West 70.6 feet
thence North 02 Degrees 07 Minutes 44 Seconds East 84.1 feet
thence North 10 Degrees 04 Minutes 11 Seconds East 80.4 feet
thence North 10 Degrees 01 Minutes 40 Seconds East 12.4 feet
thence North 08 Degrees 29 Minutes 06 Seconds East 81.4 feet
thence North 06 Degrees 23 Minutes 44 Seconds East 64.4 feet
thence North 06 Degrees 21 Minutes 28 Seconds East 53.5 feet
thence North 12 Degrees 58 Minutes 02 Seconds East 55.6 feet
thence North 30 Degrees 55 Minutes 56 Seconds East 53.8 feet
thence North 30 Degrees 37 Minutes 56 Seconds East 9.6 feet
thence North 32 Degrees 15 Minutes 25 Seconds East 61.5 feet
thence North 29 Degrees 55 Minutes 30 Seconds East 54.7 feet
thence North 30 Degrees 52 Minutes 09 Seconds East 54.5 feet
thence North 23 Degrees 44 Minutes 03 Seconds East 37 feet
thence North 06 Degrees 18 Minutes 04 Seconds East 56.8 feet
thence North 06 Degrees 52 Minutes 17 Seconds West 51.9 feet
thence North 06 Degrees 27 Minutes 48 Seconds West 39.9 feet
thence North 04 Degrees 28 Minutes 57 Seconds West 40.8 feet
thence North 09 Degrees 47 Minutes 36 Seconds West 43.9 feet
thence North 10 Degrees 49 Minutes 21 Seconds West 54.1 feet
thence North 10 Degrees 36 Minutes 58 Seconds West 59 feet more or less to **the ending point at:** 41 degrees 37 minutes 47.53 seconds North Latitude and -111 degrees 19 minutes 21.12 seconds West Longitude, which can be converted to mapping accuracy State Plane Utah North Zone NAD 83 feet coordinates of X = 1,688,933.3 feet and Y = 3,753,267.9 feet.