

**Supplement to Amended Acknowledgment and Amended Notice of Acknowledgment of Acceptance of R.S. 2477 Right-of-Way Grant**

**DOC # 00354916**

Affidavits B: 0602 P: 0529  
Jayrene B Nielsen Sevier County Recorder Page 1 of 9  
07/01/2008 09:54:08 AM Fee \$0.00 By GOVERNOR OF THE STA  


**THE STATE OF UTAH**

**TO ALL WHOM THESE PRESENTS SHALL COME, Greeting:**

This Supplement to Amended Acknowledgment and Amended Notice of Acknowledgment and the affidavits attached hereto as Exhibit A supplement and support the Amended Acknowledgment and Amended Notice of Acknowledgment, previously made under Utah Code Sections 72-5-309 through 310 inclusive, as it pertains to the highway located in Sevier County known as 1047db\_Last Chance Cutoff Road; County Road Number: 6003; State Geographic Information Database (SGID) Road Identification Number: RD210004.

This document supplements and supports the information contained in the document first recorded at **Doc # 00344599, Bk 0560, Beg Pg 0991**, as modified by the Amended Acknowledgment and Amended Notice of Acknowledgment recorded on **2/13/2008** at **Doc #00352418 Bk 0591, Beg Pg 0228**. A legal description is attached hereto as Exhibit B.

**In Witness Whereof**, I, John Harja, the official designee of the Governor of the State of Utah, in conformity to the laws of the State (Utah Code Sections 72-5-308 through 310 inclusive), have caused this Supplement to Amended Acknowledgment and Amended Notice of Acknowledgment to be made.

Signed by my hand in Salt Lake City, Utah, the 25<sup>th</sup> day of June, 2008.


By the Governor's Designee

  
\_\_\_\_\_  
John Harja


**CERTIFICATION**

State of Utah                    )  
  : ss  
County of Salt Lake         )

I hereby certify that the signer of the foregoing document, John Harja, is personally known by me, has made a voluntary signature and taken an oath stating that he is the official designee of the Governor of the State of Utah and is authorized to sign this document on the Governor's behalf pursuant to Utah Code Section 72-5-309. He further vouched that, based upon information and belief, the facts alleged therein are true.



Dated this 25<sup>th</sup> day of June, 2008.

  
\_\_\_\_\_  
Notary Public

**Exhibit A**

**DOC # 00354916**

Affidavits B: 0602 P: 0530  
Jayrene B Nielsen Sevier County Recorder Page 2 of 9  
07/01/2008 09:54:08 AM Fee \$0.00 By GOVERNOR OF THE STA



**AFFIDAVIT OF GARN JEFFERY**  
**LAST CHANCE CUTOFF**  
**SEVIER COUNTY, UTAH**  
**COUNTY ROAD NUMBER 6003**

State of Utah                    )  
  : ss.  
County of Wayne                )

GARN JEFFERY, being first duly sworn, deposes and states as follows:

1. I am an adult competent to testify about the matters set forth below based upon my personal knowledge. I currently reside in Fremont in Wayne County, Utah. I have lived in Wayne County since 1926.
2. I have traveled and am familiar with a road in Sevier County known as the Last Chance Cutoff (County Road Number 6003). I am also familiar with the land the road traverses. I first used and observed the road in the 1930's when my grandfather had a homestead in this area. Later, my father, my boys and I had ranches in the area. It followed the same route as in 2001 when I last observed it. Attached is a Sevier County map showing Last Chance Cutoff (County Road Number 6003). To the best of my knowledge and based upon my use of and familiarity with this road and the land it traverses, the location and route of the road are correctly illustrated on the attached map.
3. I am informed that the County also identifies this road according to the road number listed above.
4. I have observed that the road has been open to the public for all to use, to come and go as they pleased, since at least as early as the 1930's and continuing through 1976 to 2001. Throughout this time period I have observed travel on the road by various means, including horseback, horse-drawn wagons, automobiles and trucks. During this time period, the road has been used monthly.

**DOC # 00354916**

Affidavits B: 0602 P: 0531  
Jayrene B Nielsen Sevier County Recorder Page 3 of 9  
07/01/2008 09:54:08 AM Fee \$0.00 By GOVERNOR OF THE STA





5. Throughout the time period from the 1930's to 1945, I used the road myself for traveling to and from our ranch until the time we sold it. From 1945 to 2001, I used the road to travel in and through the area.

6. Throughout the time period described in the previous paragraphs, I observed vehicles using the road at various times for the uses described in the previous paragraphs, plus the following uses: There were pickup trucks and horses using the road for traveling from point A to point B, as well as for ranching, commerce, and recreation.

7. It is also the reputation in the community that this road has been open to the public for all to use, to come and go as they pleased, since at least as early as the 1930's and continuing through 1976 to the 2001, for the uses described in the previous paragraphs.


8. Prior to 1976, I observed graders performing maintenance/construction activities on the road.

DATED this 2<sup>th</sup> December day of ~~November~~, 2006.

Garn Jeffery  
GARN JEFFERY

SUBSCRIBED AND SWORN to before me this 6<sup>th</sup> December day of ~~November~~, 2006.

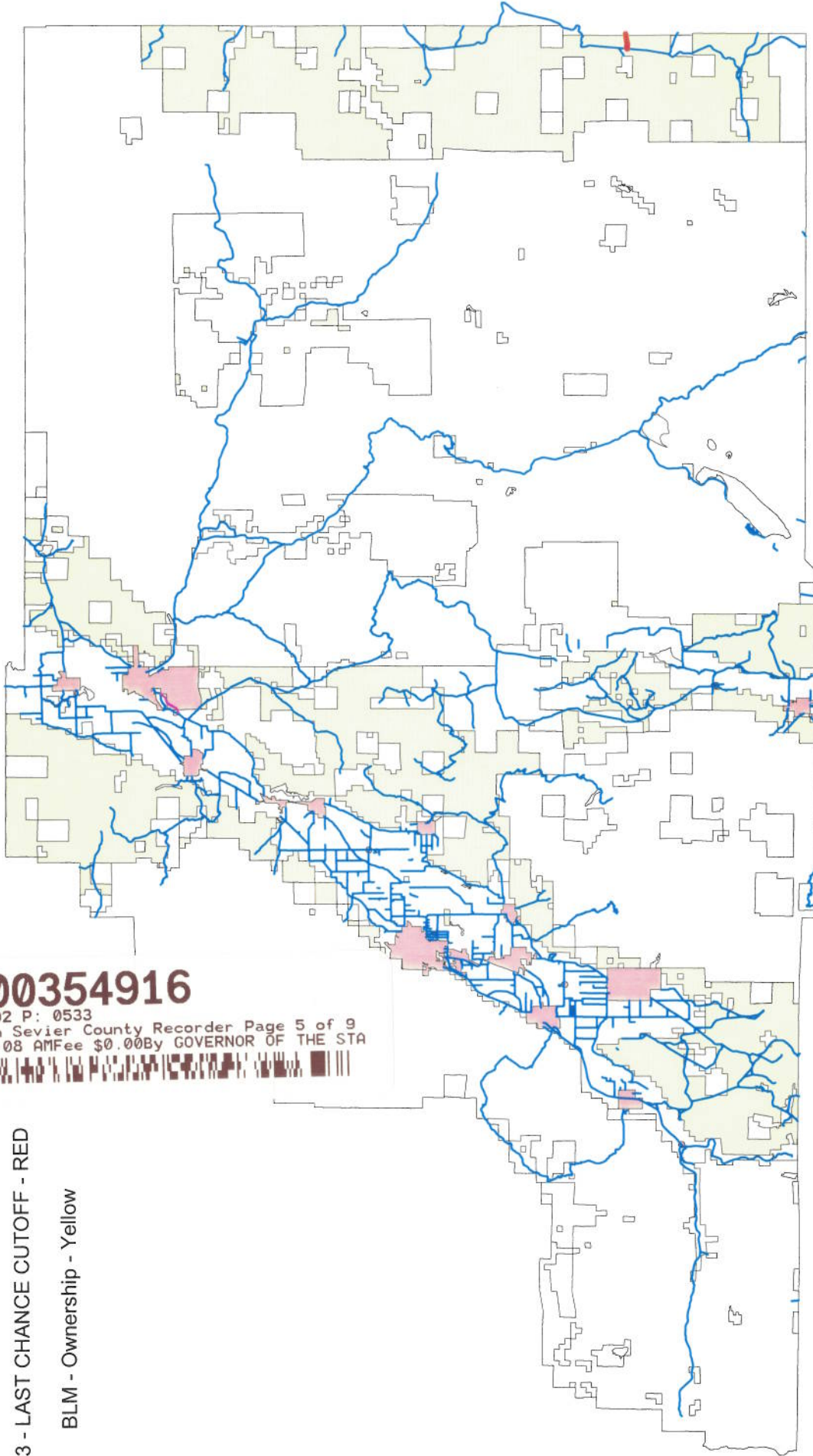
Colleen Brinkerhoff  
NOTARY PUBLIC



**DOC # 00354916**

Affidavits B: 0602 P: 0532  
Jayrene B Nielsen Sevier County Recorder Page 4 of 9  
07/01/2008 09:54:08 AM Fee \$0.00 By GOVERNOR OF THE STA  
A barcode is located below the text.

SEVIER COUNTY  
RS2477  
October 19, 2006



**DOC # 00354916**

Affidavits B: 0602 P: 0533  
Jayrene B Nielsen Sevier County Recorder Page 5 of 9  
07/01/2008 09:54:08 AM Fee \$0.00 By GOVERNOR OF THE STA



Class "B" Maintained Roads - Blue  
6003 - LAST CHANCE CUTOFF - RED  
BLM - Ownership - Yellow

**AFFIDAVIT OF JAMES CRANE**  
**LAST CHANCE CUTOFF ROAD**  
**SEVIER COUNTY, UTAH**  
**COUNTY ROAD NUMBER 6003**

State of Utah                    )  
  : ss.  
County of Sevier                )

JAMES CRANE, being first duly sworn, deposes and states as follows:

1. I am an adult competent to testify about the matters set forth below based upon my personal knowledge. I currently reside in Salina, Sevier County, Utah. I have lived in Sevier County since 1938.

2. I have traveled and am familiar with a road in Sevier County known as the Last Chance Cutoff Road (County Road Number 6003). I am also familiar with the land the road traverses. When I first used and observed the road in approximately 1958, it followed the same route as in 2006 when I last observed it. Attached is a Sevier County map showing the Last Chance Cutoff Road (County Road Number 6003). To the best of my knowledge and based upon my use of and familiarity with this road and the land it traverses, the location and route of the road are correctly illustrated on the attached map.

3. I am informed that the County also identifies this road according to the road number listed above.

4. I have observed that the road has been open to the public for all to use, to come and go as they pleased, since at least as early as approximately 1958 and continuing through 1976 to 2006. Throughout this time period I have observed travel on the road by various means, including horseback, automobiles, and trucks. Throughout this time period since 1958 the road has been used weekly in the winter when the cows are there. Garn Jeffery used this road daily to access his property.

**DOC # 00354916**

Affidavits B: 0602 P: 0534  
Jayrene B Nielsen Sevier County Recorder Page 6 of 9  
07/01/2008 09:54:08 AM Fee \$0.00 By GOVERNOR OF THE STA





5. Throughout the time period from approximately 1958 to 2006, I have used the road myself for the following uses: accessing livestock.

6. Throughout the time period described in the previous paragraphs, I observed vehicles using the road at various times for the uses described in the previous paragraphs, plus the following uses: ranching, hunting, prospecting, recreation, search and rescue, law enforcement, land management, and traveling in and through the area.


7. It is also the reputation in the community that this road has been open to the public for all to use, to come and go as they pleased, since at least as early as 1950 and continuing through 1976 to 2006, for the uses described in the previous paragraphs.

8. Prior to 1976, I observed graders performing maintenance/construction activities on the road. I also graded the road myself prior to 1976.

DATED this 16 day of November, 2006.

  
JAMES CRANE

SUBSCRIBED AND SWORN to before me this 16<sup>th</sup> day of November, 2006.



  
NOTARY PUBLIC

**DOC # 00354916**

Affidavits B: 0602 P: 0535  
Jayrene B Nielsen Sevier County Recorder Page 7 of 9  
07/01/2008 09:54:08 AM Fee \$0.00 By GOVERNOR OF THE STA

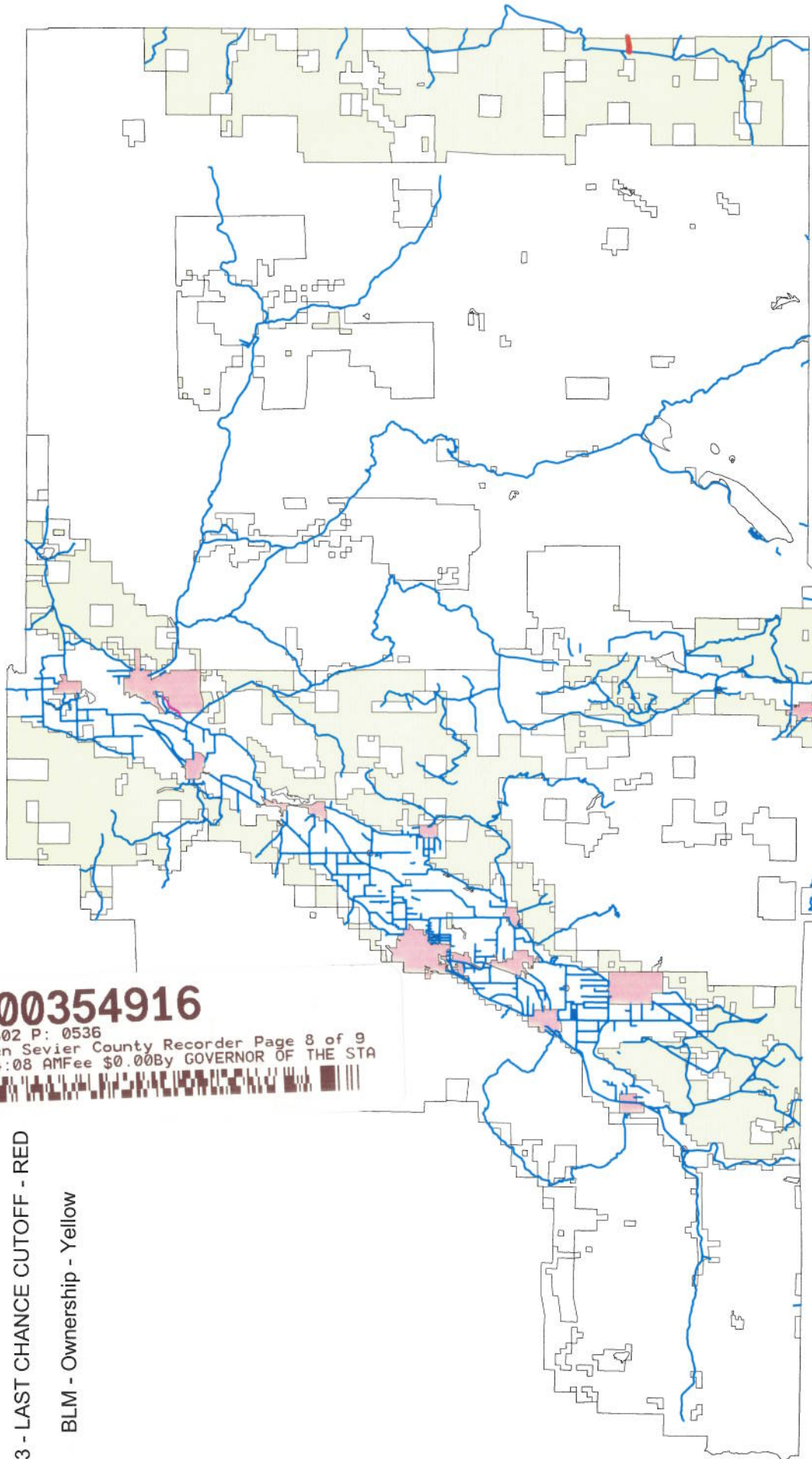


SEVIER COUNTY  
RS2477  
October 19, 2006

**DOC # 00354916**

Affidavits B: 0602 P: 0536  
Jayrene B Nielsen Sevier County Recorder Page 8 of 9  
07/01/2008 09:54:08 AM Fee \$0.00 By GOVERNOR OF THE STA

Class "B" Maintained Roads - Blue  
6003 - LAST CHANCE CUTOFF - RED  
BLM - Ownership - Yellow





## Exhibit B

### Beginning & Ending Points and Township, Range, and Section References For:

**Popular Name: 1047db\_Last Chance Cutoff Road**

**County: Sevier**

**County Road Number: 6003**

**State Geographic Information Database (SGID) Road Identification Number: RD210004.**

**Total Road Length: 0.7 miles more or less.**

**Beginning at a point** on the road centerline located at 38 degrees 37 minutes 45.34 seconds North Latitude and -111 degrees 19 minutes 06.97 seconds West Longitude, which can be converted to mapping accuracy State Plane Utah Central Zone NAD 83 feet coordinates of X = 1,692,244.7 feet and Y = 6,669,512.6 feet based on the US Survey Foot conversion.

**Ending at a point** on the road centerline located at 38 degrees 37 minutes 49.58 seconds North Latitude and -111 degrees 18 minutes 21.15 seconds West Longitude, which can be converted to mapping accuracy State Plane Utah Central Zone NAD 83 feet coordinates of X = 1,695,880.3 feet and Y = 6,669,948.8 feet based on the US Survey Foot conversion.

This road may traverse:

Township 25 South Range 5 East, Section(s) 13, Salt Lake Base & Meridian

Township 25 South Range 6 East, Section(s) 18, Salt Lake Base & Meridian

**DOC # 00354916**

Affidavits B: 0602 P: 0537

Jayrene B Nielsen Sevier County Recorder Page 9 of 9  
07/01/2008 09:54:08 AM Fee \$0.00 By GOVERNOR OF THE STA

