

Supplement to Amended Acknowledgment and Amended Notice of Acknowledgment of Acceptance of R.S. 2477 Right-of-Way Grant

DOC # 00354918

Affidavits B: 0602 P: 0547 Jayrene B Nielsen Sevier County Recorder Page 1 of 9 07/01/2008 09:54:08 AM Fee \$0.00 By GOVERNOR OF THE STA

THE STATE OF UTAH

TO ALL WHOM THESE PRESENTS SHALL COME, Greeting:

This Supplement to Amended Acknowledgment and Amended Notice of Acknowledgment and the affidavits attached hereto as Exhibit A supplement and support the Amended Acknowledgment and Amended Notice of Acknowledgment, previously made under Utah Code Sections 72-5-309 through 310 inclusive, as it pertains to the highway located in Sevier County known as 1051d_Oil Well Road; County Road Number: 6005; State Geographic Information Database (SGID) Road Identification Number: RD210006.

This document supplements and supports the information contained in the document first recorded at Doc # 00344601, Bk 0561, Beg Pg 0001, as modified by the Amended Acknowledgment and Amended Notice of Acknowledgment recorded on 2/13/2008 at Doc #00352420 Bk 0591, Beg Pg 0240 . A legal description is attached hereto as Exhibit B.

In Witness Whereof, I, John Harja, the official designee of the Governor of the State of Utah, in conformity to the laws of the State (Utah Code Sections 72-5-308 through 310 inclusive), have caused this Supplement to Amended Acknowledgment and Amended Notice of Acknowledgment to be made.

Signed by my hand in Salt Lake City, Utah, the 25th day of June, 2008.

By the Governor's Designee

John Harja (handwritten signature)

CERTIFICATION

State of Utah) : ss County of Salt Lake)

I hereby certify that the signer of the foregoing document, John Harja, is personally known by me, has made a voluntary signature and taken an oath stating that he is the official designee of the Governor of the State of Utah and is authorized to sign this document on the Governor's behalf pursuant to Utah Code Section 72-5-309. He further vouched that, based upon information and belief, the facts alleged therein are true.

Dated this 25th day of June, 2008.

Pamela Z. Blackham (handwritten signature) Notary Public




Exhibit A

DOC # 00354918

Affidavits B: 0602 P: 0548
Jayrene B Nielsen Sevier County Recorder Page 2 of 9
07/01/2008 09:54:08 AM Fee \$0.00 By GOVERNOR OF THE STA



AFFIDAVIT OF GARN JEFFERY
OIL WELL ROAD
SEVIER COUNTY, UTAH
COUNTY ROAD NUMBER 6005

State of Utah)
 : ss.
County of Wayne)

GARN JEFFERY, being first duly sworn, deposes and states as follows:

1. I am an adult competent to testify about the matters set forth below based upon my personal knowledge. I currently reside in Fremont, in Wayne County, Utah. I have lived in Wayne County since 1926.

2. I have traveled and am familiar with a road in Sevier County known as the Oil Well Road (County Road Number 6005). I am also familiar with the land the road traverses. I first used and observed the road in 1930's when my grandfather had a homestead in this area, and I would visit him. Later, my father, my boys and I had ranches in the area. It followed the same route as in 1996 when I last observed it. Attached is a Sevier County map showing Oil Well Road (County Road Number 6005). To the best of my knowledge and based upon my use of and familiarity with this road and the land it traverses, the location and route of the road are correctly illustrated on the attached map.

3. I am informed that the County also identifies this road according to the road number listed above.

4. I have observed that the road has been open to the public for all to use, to come and go as they pleased, since at least as early as the 1930's and continuing through 1976 to 1996. Throughout this time period I have observed travel on the road by various means, including horseback, horse-drawn wagon, automobiles and trucks. During the 1930's and 1940's, the road was used on a daily basis, but is currently used monthly because the oil drilling has stopped.

DOC # 00354918

Affidavits B: 0602 P: 0549
Jayrene B Nielsen Sevier County Recorder Page 3 of 9
07/01/2008 09:54:08 AM Fee \$0.00 By GOVERNOR OF THE STA


5. Throughout the time period from the 1930's to 1996, I have used the road myself for the following uses: livestock operations and traveling in and through the area.

6. Throughout the time period described in the previous paragraphs, I observed vehicles using the road at various times for the uses described in the previous paragraphs, plus the following uses: Transportation across the area to ranches, oil wells between 1930 to 1945, ranching, logging, wood gathering, farming, hunting, prospecting, mining, oil and gas exploration, commerce, sightseeing, camping, recreation, search and rescue, law enforcement, land management, and accessing state school and institutional trust lands.


7. It is also the reputation in the community that this road has been open to the public for all to use, to come and go as they pleased, since at least as early as the 1930's and continuing through 1976 to 2006, for the uses described in the previous paragraphs.


8. Prior to 1976, I observed graders performing maintenance/construction activities on the road.

DATED this 6th day of ~~November~~ December, 2006.


GARN JEFFERY

SUBSCRIBED AND SWORN to before me this 6th day of ~~November~~ December, 2006.




NOTARY PUBLIC

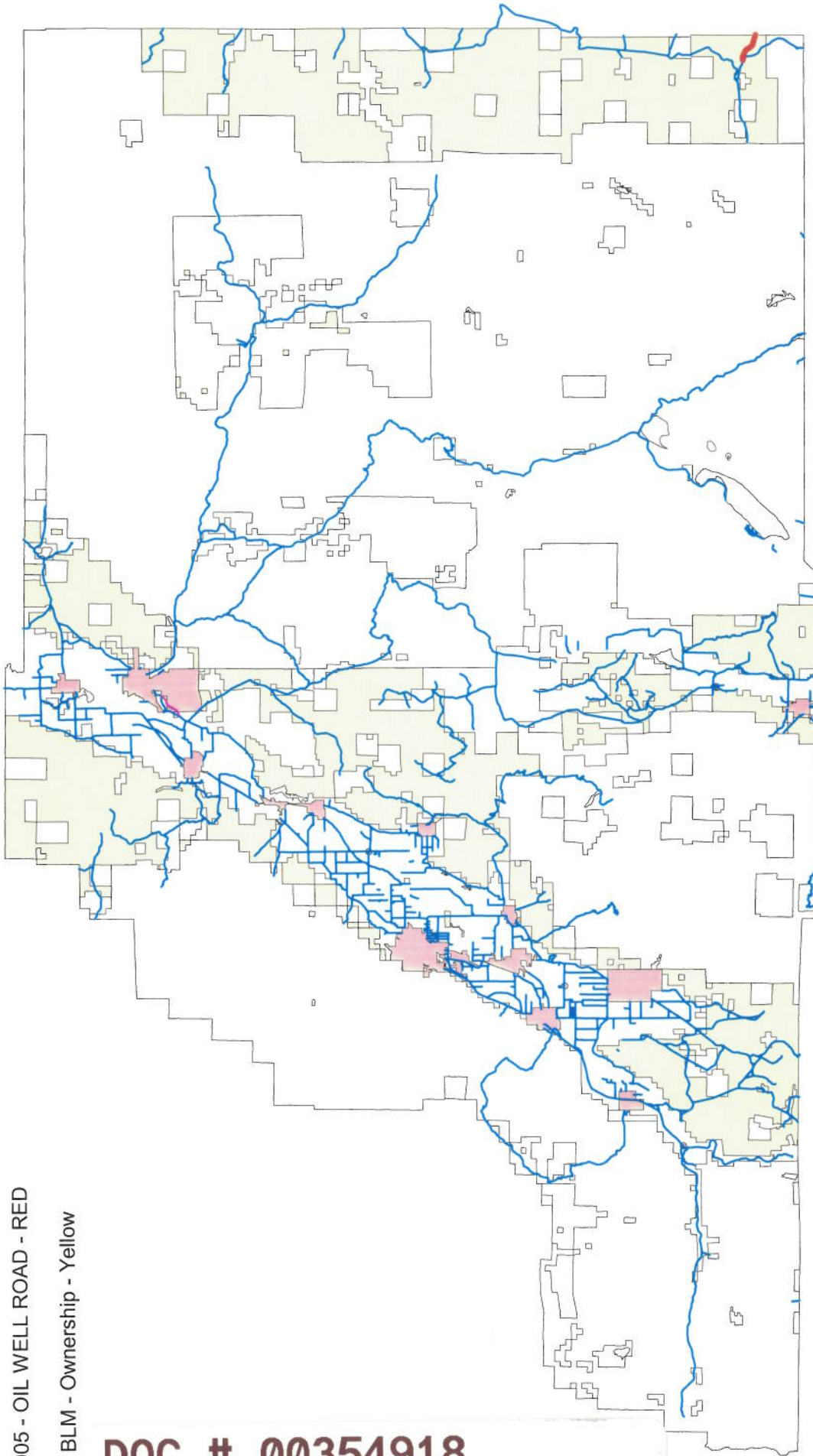
DOC # 00354918

Affidavits B: 0602 P: 0550
Jayrene B Nielsen Sevier County Recorder Page 4 of 9
07/01/2008 09:54:08 AM Fee \$0.00 By GOVERNOR OF THE STA



SEVIER COUNTY
RS2477
October 19, 2006

Class "B" Maintained Roads - Blue
6005 - OIL WELL ROAD - RED
BLM - Ownership - Yellow



DOC # 00354918

Affidavits B: 0602 P: 0551
Jayrene B Nielsen Sevier County Recorder Page 5 of 9
07/01/2008 09:54:08 AM Fee \$0.00 By GOVERNOR OF THE STA



AFFIDAVIT OF JAMES CRANE
OIL WELL ROAD
SEVIER COUNTY, UTAH
COUNTY ROAD NUMBER 6005

State of Utah)
 : ss.
County of Sevier)

JAMES CRANE, being first duly sworn, deposes and states as follows:

1. I am an adult competent to testify about the matters set forth below based upon my personal knowledge. I currently reside in Salina, Sevier County, Utah. I have lived in Sevier County since 1938.
2. I have traveled and am familiar with a road in Sevier County known as the Oil Well Road (County Road Number 6005). I am also familiar with the land the road traverses. When I first used and observed the road in approximately 1958, it followed the same route as in 2006 when I last observed it. Attached is a Sevier County map showing the Oil Well Road (County Road Number 6005). To the best of my knowledge and based upon my use of and familiarity with this road and the land it traverses, the location and route of the road are correctly illustrated on the attached map.
3. I am informed that the County also identifies this road according to the road number listed above.
4. I have observed that the road has been open to the public for all to use, to come and go as they pleased, since at least as early as approximately 1958 and continuing through 1976 to 2006. Throughout this time period I have observed travel on the road by various means, including automobiles, trucks, and horses. Throughout this time period, the road has been used daily by Garn Jeffery to access his property. I used this road every three months.
5. Throughout the time period from 1958 to 2006, I have used the road myself for the following uses: checking on cattle and exploring

DOC # 00354918

Affidavits B: 0602 P: 0552
Jayrene B Nielsen Sevier County Recorder Page 6 of 9
07/01/2008 09:54:08 AM Fee \$0.00 By GOVERNOR OF THE STA


6. Throughout the time period described in the previous paragraphs, I observed vehicles using the road at various times for the uses described in the previous paragraphs, plus the following uses: ranching, hunting, oil and gas exploration, commerce, recreation, search and rescue, law enforcement, land management, and traveling in and through the area.

7. It is also the reputation in the community that this road has been open to the public for all to use, to come and go as they pleased, since at least as early as 1958 and continuing through 1976 to 2006, for the uses described in the previous paragraphs.


8. I observed graders performing maintenance/construction activities on the road prior to 1976.

DATED this 16 day of November, 2006.



JAMES CRANE

SUBSCRIBED AND SWORN to before me this 16th day of November, 2006.





NOTARY PUBLIC

DOC # 00354918

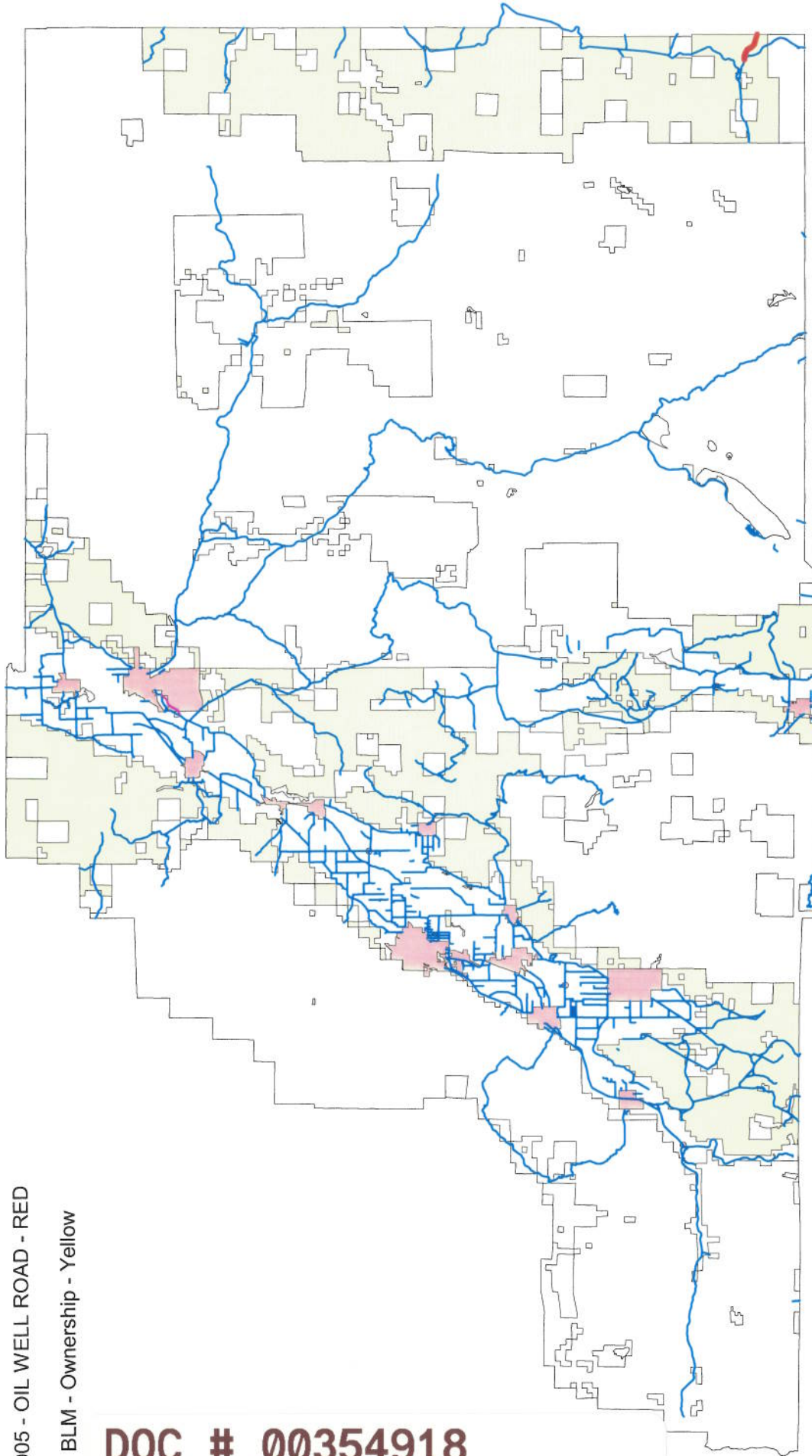
Affidavits B: 0602 P: 0553
Jayrene B Nielsen Sevier County Recorder Page 7 of 9
07/01/2008 09:54:08 AM Fee \$0.00 By GOVERNOR OF THE STA


SEVIER COUNTY
RS2477
October 19, 2006

Class "B" Maintained Roads - Blue

6005 - OIL WELL ROAD - RED

BLM - Ownership - Yellow



DOC # 00354918

Affidavits B: 0602 P: 0554
Jayrene B Nielsen Sevier County Recorder Page 8 of 9
07/01/2008 09:54:08 AM Fee \$0.00 By GOVERNOR OF THE STA



Exhibit B

Beginning & Ending Points and Township, Range, and Section References For:

Popular Name: 1051d_Oil Well Road

County: Sevier

County Road Number: 6005

State Geographic Information Database (SGID) Road Identification Number: RD210006.

Total Road Length: 1.39 miles more or less.

Beginning at a point on the road centerline located at 38 degrees 33 minutes 03.42 seconds North Latitude and -111 degrees 19 minutes 37.78 seconds West Longitude, which can be converted to mapping accuracy State Plane Utah Central Zone NAD 83 feet coordinates of X = 1,689,854.8 feet and Y = 6,640,983.2 feet based on the US Survey Foot conversion.

Ending at a point on the road centerline located at 38 degrees 32 minutes 31.91 seconds North Latitude and -111 degrees 18 minutes 19.91 seconds West Longitude, which can be converted to mapping accuracy State Plane Utah Central Zone NAD 83 feet coordinates of X = 1,696,048.6 feet and Y = 6,637,807.5 feet based on the US Survey Foot conversion.

This road may traverse:

Township 26 South Range 5 East, Section(s) 13,14, Salt Lake Base & Meridian
Township 26 South Range 6 East, Section(s) 18, Salt Lake Base & Meridian

DOC # 00354918

Affidavits B: 0602 P: 0555
Jayrene B Nielsen Sevier County Recorder Page 9 of 9
07/01/2008 09:54:08 AM Fee \$0.00 By GOVERNOR OF THE STA

