

Supplement to Amended Acknowledgment and Amended Notice of Acknowledgment of Acceptance of R.S. 2477 Right-of-Way Grant

DOC # 00354919

Affidavits B: 0602 P: 0556 Jayrene B Nielsen Sevier County Recorder Page 1 of 12 07/01/2008 09:54:08 AM Fee \$0.00 By GOVERNOR OF THE STA

THE STATE OF UTAH

TO ALL WHOM THESE PRESENTS SHALL COME, Greeting:

This Supplement to Amended Acknowledgment and Amended Notice of Acknowledgment and the affidavits attached hereto as Exhibit A supplement and support the Amended Acknowledgment and Amended Notice of Acknowledgment, previously made under Utah Code Sections 72-5-309 through 310 inclusive, as it pertains to the highway located in Sevier County known as 113ga_Southfield Road; County Road Number: 6027; State Geographic Information Database (SGID) Road Identification Number: RD210013.

This document supplements and supports the information contained in the document first recorded at Doc # 00344608, Bk 0561, Beg Pg 0043, as modified by the Amended Acknowledgment and Amended Notice of Acknowledgment recorded on 2/13/2008 at Doc #00352427 Bk 0591, Beg Pg 0282 . A legal description is attached hereto as Exhibit B.

In Witness Whereof, I, John Harja, the official designee of the Governor of the State of Utah, in conformity to the laws of the State (Utah Code Sections 72-5-308 through 310 inclusive), have caused this Supplement to Amended Acknowledgment and Amended Notice of Acknowledgment to be made.

Signed by my hand in Salt Lake City, Utah, the 25th day of June, 2008.

By the Governor's Designee

[Signature of John Harja]
John Harja

CERTIFICATION

State of Utah)
: ss
County of Salt Lake)

I hereby certify that the signer of the foregoing document, John Harja, is personally known by me, has made a voluntary signature and taken an oath stating that he is the official designee of the Governor of the State of Utah and is authorized to sign this document on the Governor's behalf pursuant to Utah Code Section 72-5-309. He further vouched that, based upon information and belief, the facts alleged therein are true.



Dated this 25th day of June, 2008.

[Signature of Pamela Z. Blackham]
Notary Public

Exhibit A

DOC # 00354919

Affidavits B: 0602 P: 0557
Jayrene B Nielsen Sevier County Recorder Page 2 of 12
07/01/2008 09:54:08 AM Fee \$0.00 By GOVERNOR OF THE STA



AFFIDAVIT OF PHIL BARNEY
MAYFIELD ROAD also known as SOUTHFIED ROAD
SEVIER COUNTY, UTAH
COUNTY ROAD NUMBER 6027

State of Utah)
 : ss.
County of Sevier)

PHIL BARNEY, being first duly sworn, deposes and states as follows:

1. I am an adult competent to testify about the matters set forth below based upon my personal knowledge. I currently reside in Salina City in Sevier County, Utah. I was born in Sevier County in 1942 leaving in 1967 for another work opportunity and returning to Sevier County in 1977. I have worked in Law Enforcement in Sevier County since 1977 and am presently the Sevier County Sheriff. Work related activities both for Law Enforcement and Search and Rescue has given me first hand knowledge of the majority of the roads in this county.

2. I have traveled and am familiar with a road in Sevier County known as the Mayfield Road aka Southfield Road (County Road Number 6027). I am also familiar with the land the road traverses. When I first used and observed the road in 1959, it followed the same route as in 2006 when I last observed it. Attached is a Sevier County map showing Mayfield Road aka Southfield Road (County Road Number 6027). To the best of my knowledge and based upon my use of and familiarity with this road and the land it traverses, the location and route of the road are correctly illustrated on the attached map.

3. I am informed that the County also identifies this road according to the road number listed above.

4. I have observed that the road has been open to the public for all to use, to come and go as they pleased, since at least as early as 1959 and continuing through 1976 to 2006.

DOC # 00354919

Affidavits B: 0602 P: 0558
Jayrene B Nielsen Sevier County Recorder Page 3 of 12
07/01/2008 09:54:08 AM Fee \$0.00 By GOVERNOR OF THE STA



Throughout this time period I have observed travel on the road by various means, including horses, motorcycles, road graders, pickups, automobiles, four wheelers and wagons. Throughout this time period, the road has been used daily.

5. Throughout the time period from 1959 to 2006, I have used the road myself for hunting and traveling through the area.

6. Throughout the time period described in the previous paragraphs, I observed vehicles using the road at various times for the uses described in the previous paragraphs, plus the following uses: farming, prospecting, livestock operations, recreation, wood gathering and cattle operations.

7. It is also the reputation in the community that this road has been open to the public for all to use, to come and go as they pleased, since at least as early as the 1950's and continuing through 1976 to 2006, for the uses described in the previous paragraphs.


8. Prior to 1976, I observed signs, berms, culverts, cattle guards and gravel on the road as well as graders performing maintenance/construction activities on the road.

DATED this 14 day of November, 2006.

Phil Barnex
PHIL BARNEX

SUBSCRIBED AND SWORN to before me this 14th day of November, 2006.

A E Bevilockway
NOTARY PUBLIC



DOC # 00354919

Affidavits B: 0602 P: 0559
Jayrene B Nielsen Sevier County Recorder Page 4 of 12
07/01/2008 09:54:08 AM Fee \$0.00 By GOVERNOR OF THE STA

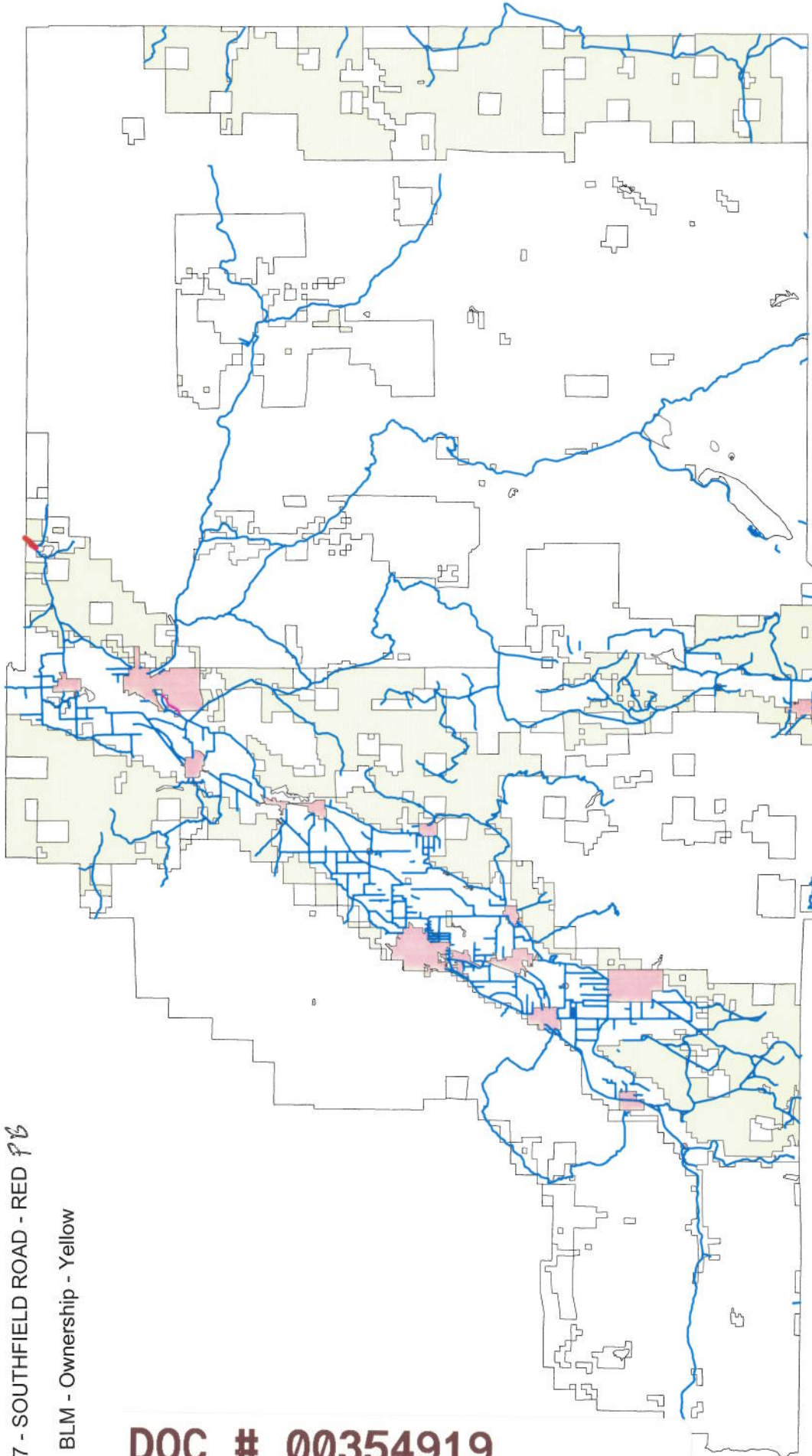


SEVIER COUNTY
RS2477
October 19, 2006

Class "B" Maintained Roads - Blue

6027 - SOUTHFIELD ROAD - RED *PC*

BLM - Ownership - Yellow



DOC # 00354919

Affidavits B: 0602 P: 0560
Jayrene B Nielsen Sevier County Recorder Page 5 of 12
07/01/2008 09:54:08 AM Fee \$0.00 By GOVERNOR OF THE STA



**AFFIDAVIT OF CHAD BEACH
SOUTHFIELD ROAD
SEVIER COUNTY, UTAH
COUNTY ROAD NUMBER 6027**

State of Utah)
 : ss.
County of Sevier)

CHAD BEACH, being first duly sworn, deposes and states as follows:

1. I am an adult competent to testify about the matters set forth below based upon my personal knowledge. I currently reside in Salina City, Sevier County, Utah. I have lived in Sevier County for 61 years.
2. I have traveled and am familiar with a road in Sevier County known as the Mayfield Road currently known as Southfield Road. I am also familiar with the land the road traverses. When I first used and observed the road in 1951, it followed the same route as in 2004 when I last observed it. Attached is a Sevier County map showing the Southfield Road. To the best of my knowledge and based upon my use of and familiarity with this road and the land it traverses, the location and route of the road are correctly illustrated on the attached map.
3. I am informed that the County also identifies this road according to the road number listed above.
4. I have observed that the road has been open to the public for all to use, to come and go as they pleased, since at least as early as 1951 and continuing through 1976 to 2004. Throughout this time period I have observed travel on the road by various means, including automobiles, ATV's, pickups, and other types of vehicles. Throughout this time period, the road has been used daily.
5. Throughout the time period from 1951 to 2004, I have used the road myself for the following uses: hunting, access to Mayfield and Manti, wood gathering, and traveling in and through the area.

DOC # 00354919
Affidavits B: 0602 P: 0561
Jayrene B Nielsen Sevier County Recorder Page 6 of 12
07/01/2008 09:54:08 AM Fee \$0.00 By GOVERNOR OF THE STA


6. Throughout the time period described in the previous paragraphs, I observed vehicles using the road at various times for the uses described in the previous paragraphs, plus the following uses: farming, livestock operations, and access in and through the area.

7. It is also the reputation in the community that this road has been open to the public for all to use, to come and go as they pleased, since at least as early as 1945 and continuing through 1976 to 2006, for the uses described in the previous paragraphs.


8. Prior to 1976, I observed performing maintenance/construction activities on the road. I also observed cattle guards. It's a well-traveled, two-lane road.

DATED this 15 day of November, 2006.

Chad A. Beach

SUBSCRIBED AND SWORN to before me this 15th day of November, 2006.

Gloria Schrader
NOTARY PUBLIC



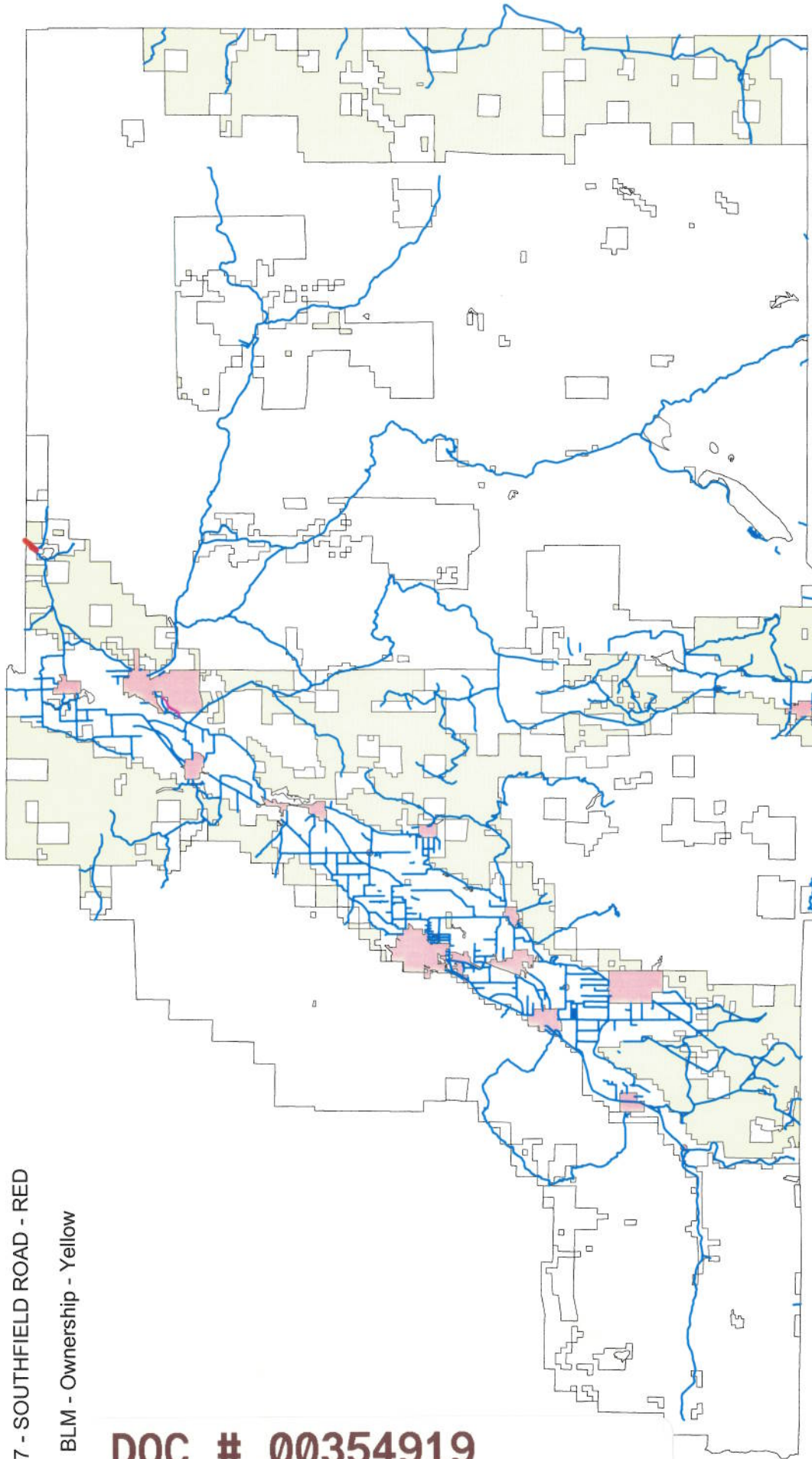
DOC # 00354919

Affidavits B: 0602 P: 0562
Jayrene B Nielsen Sevier County Recorder Page 7 of 12
07/01/2008 09:54:08 AM Fee \$0.00 By GOVERNOR OF THE STA



SEVIER COUNTY
RS2477
October 19, 2006

Class "B" Maintained Roads - Blue
6027 - SOUTHFIELD ROAD - RED
BLM - Ownership - Yellow



DOC # 00354919

Affidavits B: 0602 P: 0563
Jayrene B Nielsen Sevier County Recorder Page 8 of 12
07/01/2008 09:54:08 AM Fee \$0.00 By GOVERNOR OF THE STA



AFFIDAVIT OF H. ELWOOD SORENSON

SOUTHFIELD ROAD

SEVIER COUNTY, UTAH

COUNTY ROAD NUMBER 6027, UNIQUE IDENTIFIER RS2477

State of Utah)

County of Sevier)

1. I am an adult competent to testify about the matters set forth below based upon my personal knowledge. I currently reside in Sanpete County, Utah. I have lived in Sanpete County since I was born in 1922 and have been here except for the 5 years when I served in the military during World War II.

2. I have traveled and am familiar with a road in Sevier County known to me as the south fields of Mayfield Road. I am also familiar with the land the road traverses. When I first used and observed the road in 1930's, it followed the same route (with some small improvements) as in present time when I last observed it. Attached is a Sevier County map showing the Southfield Road. To the best of my knowledge and based upon my use of and familiarity with this road and the land it traverses, the location and route of the road are correctly illustrated on the attached map. I have traveled this road in my teens and early adult years; I rode it with my older brother who was a rider for the cattle association. During the 1930's this area was the known location of potential range wars between the sheep and cattlemen due to drought conditions.

3. I am informed that the County also identifies this road according to the road number and unique identifier listed above.

4. I have observed that the road has been open to the public for all to use, to come and go as they pleased, since at least as early as the 1930's and continuing through 1976 to the present time.

DOC # 00354919

Affidavits B: 0602 P: 0564
Jayrene B Nielsen Sevier County Recorder Page 9 of 12
07/01/2008 09:54:08 AM Fee \$0.00 By GOVERNOR OF THE STA


During this time period I have observed travel on the road by various means, including horseback, horse-drawn wagon, ATV's, automobiles, trucks, pickups, construction equipment i.e. graders, dozer, and loaders. During this time period, the road has been used daily.

5. During the time period from 1930's to the present, I have used the road myself for the following uses: hunting, pleasure (the area has many deer and scenic attributes) and as a travel route to Axtell.

6. During the time period as described in the previous paragraphs, I observed vehicles using the road at various times for the uses described in the previous paragraphs, plus the following uses: travel route to the Sufco Mine; access to the Sorenson Dairy, livestock and wood gathering, logging, recreation and rock mining.


7. It is also the reputation in the community that this road has been open to the public for all to use, to come and go as they pleased, since at least as early as 1930's and continuing through 1976 to the present, for the uses described in the previous paragraphs.

8. I observed the following evidence of maintenance/construction activities on the road prior to 1976: cattleguards, culverts, along with location and directional signs and have witnessed the graveling of the road.

DATED this 17 day of Oct, 2006.

H. Edward Sorenson

SUBSCRIBED AND SWORN to before me this 17 day of October, 2006.



Yvonne James
NOTARY PUBLIC
State of Ut.
County of Sevier
exp 3-27-08

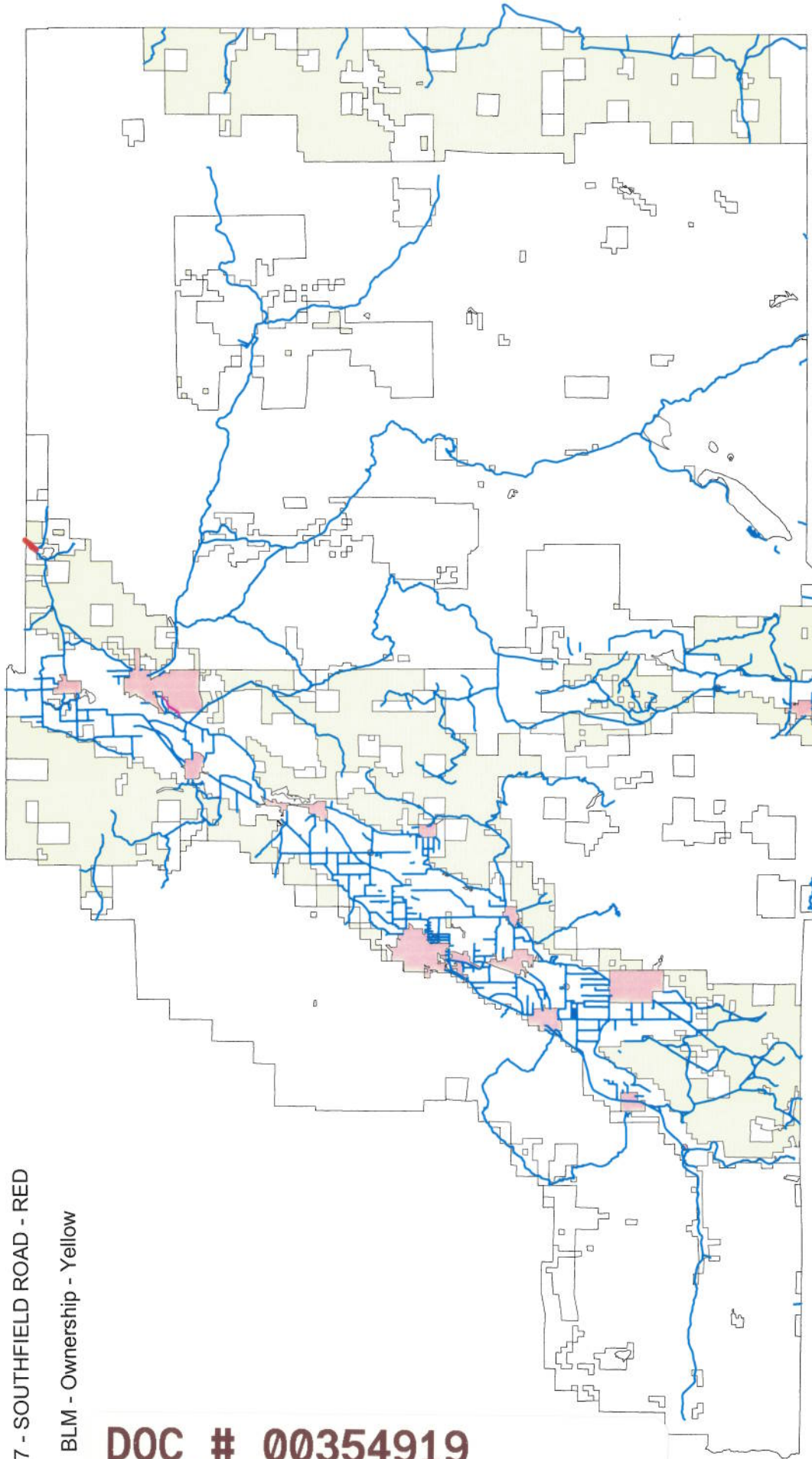
DOC # 00354919

Affidavits B: 0602 P: 0565
Jayrene B Nielsen Sevier County Recorder Page 10 of 12
07701/2008 09:54:08 AM Fee \$0.00 By GOVERNOR OF THE STA



SEVIER COUNTY
RS2477
October 19, 2006

Class "B" Maintained Roads - Blue
6027 - SOUTHFIELD ROAD - RED
BLM - Ownership - Yellow



DOC # 00354919

Affidavits B: 0602 P: 0566
Jayrene B Nielsen Sevier County Recorder Page 11 of 12
07/01/2008 09:54:08 AM Fee \$0.00 By GOVERNOR OF THE STA



Exhibit B

Beginning & Ending Points and Township, Range, and Section References For:

Popular Name: 113ga_Southfield Road

County: Sevier

County Road Number: 6027

State Geographic Information Database (SGID) Road Identification Number: RD210013.

Total Road Length: 0.73 miles more or less.

Beginning at a point on the road centerline located at 39 degrees 01 minutes 33.84 seconds North Latitude and -111 degrees 44 minutes 51.28 seconds West Longitude, which can be converted to mapping accuracy State Plane Utah Central Zone NAD 83 feet coordinates of X = 1,570,079.4 feet and Y = 6,814,086.6 feet based on the US Survey Foot conversion.

Ending at a point on the road centerline located at 39 degrees 02 minutes 00.62 seconds North Latitude and -111 degrees 44 minutes 20.85 seconds West Longitude, which can be converted to mapping accuracy State Plane Utah Central Zone NAD 83 feet coordinates of X = 1,572,488.2 feet and Y = 6,816,789.4 feet based on the US Survey Foot conversion.

This road may traverse:

Township 20 South Range 1 East, Section(s) 36, Salt Lake Base & Meridian

Township 20 South Range 2 East, Section(s) 30,31, Salt Lake Base & Meridian

DOC # 00354919

Affidavits B: 0602 P: 0567
Jayrene B Nielsen Sevier County Recorder Page 12 of 12
07/01/2008 09:54:08 AM Fee \$0.00 By GOVERNOR OF THE STA

