

DOC # 00354946

Affidavits B: 0602 P: 0811
Jayrene B Nielsen Sevier County Recorder Page 1 of 9
07/01/2008 10:30:50 AM Fee \$0.00 By GOVERNOR OF STATE 0

Supplement to Amended Acknowledgment and Amended Notice of Acknowledgment of Acceptance of R.S. 2477 Right-of-Way Grant

THE STATE OF UTAH

TO ALL WHOM THESE PRESENTS SHALL COME, Greeting:

This Supplement to Amended Acknowledgment and Amended Notice of Acknowledgment and the affidavits attached hereto as Exhibit A supplement and support the Amended Acknowledgment and Amended Notice of Acknowledgment, previously made under Utah Code Sections 72-5-309 through 310 inclusive, as it pertains to the highway located in Sevier County known as 1031da_Durfees West Cutoff Road; County Road Number: 6105; State Geographic Information Database (SGID) Road Identification Number: RD210044.

This document supplements and supports the information contained in the document first recorded at Doc # 00344639, Bk 0561, Beg Pg 0229, as modified by the Amended Acknowledgment and Amended Notice of Acknowledgment recorded on 2/13/2008 at Doc #00352456 Bk 0591, Beg Pg 0456. A legal description is attached hereto as Exhibit B.

In Witness Whereof, I, John Harja, the official designee of the Governor of the State of Utah, in conformity to the laws of the State (Utah Code Sections 72-5-308 through 310 inclusive), have caused this Supplement to Amended Acknowledgment and Amended Notice of Acknowledgment to be made.

Signed by my hand in Salt Lake City, Utah, the 25th day of June, 2008.

By the Governor's Designee

John Harja


John Harja

CERTIFICATION

State of Utah)
: ss
County of Salt Lake)

I hereby certify that the signer of the foregoing document, John Harja, is personally known by me, has made a voluntary signature and taken an oath stating that he is the official designee of the Governor of the State of Utah and is authorized to sign this document on the Governor's behalf pursuant to Utah Code Section 72-5-309. He further vouched that, based upon information and belief, the facts alleged therein are true.

Dated this 25th day of June, 2008.



Pamela Z. Blackham
Notary Public

Exhibit A

DOC # 00354946

Affidavits B: 0602 P: 0812
Jayrene B Nielsen Sevier County Recorder Page 2 of 9
07/01/2008 10:30:50 AM Fee \$0.00 By GOVERNOR OF STATE 0



AFFIDAVIT OF SCOTT UTLEY
DURFEE'S WEST CUTOFF ROAD
SEVIER COUNTY, UTAH
COUNTY ROAD NUMBER 6105

State of Utah)
 : ss.
County of Sevier)

SCOTT UTLEY, being first duly sworn, deposes and states as follows:

1. I am an adult competent to testify about the matters set forth below based upon my personal knowledge. I currently reside in Venice, Sevier County, Utah. I have lived in Sevier County since 1946.
2. I have traveled and am familiar with a road in Sevier County known as the Durfee's West Cutoff Road (County Road Number 6105). I am also familiar with the land the road traverses. When I first used and observed the road in approximately 1947, it followed the same route as in 2006 when I last observed it. Attached is a Sevier County map showing the Durfee's West Cutoff Road (County Road Number 6105). To the best of my knowledge and based upon my use of and familiarity with this road and the land it traverses, the location and route of the road are correctly illustrated on the attached map.
3. I am informed that the County also identifies this road according to the road number listed above.
4. I have observed that the road has been open to the public for all to use, to come and go as they pleased, since at least as early as approximately 1947 and continuing through 1976 to 2006. Throughout this time period I have observed travel on the road by various means, including trucks, horses, and automobiles. Throughout this time period, the road has been used weekly.
5. Throughout the time period from approximately 1947 to 2006, I have used the road myself for the following uses: Hunting and wood gathering.

DOC # 00354946
Affidavits B: 0602 P: 0813
Jayrene B Nielsen Sevier County Recorder Page 3 of 9
07701/2008 10:30:50 AM Fee \$0.00 By GOVERNOR OF STATE 0


6. Throughout the time period described in the previous paragraphs, I observed vehicles using the road at various times for the uses described in the previous paragraphs, plus the following uses: livestock operations.


7. It is also the reputation in the community that this road has been open to the public for all to use, to come and go as they pleased, since at least as early as the 1940's and continuing through 1976 to 2006, for the uses described in the previous paragraphs.

8. Prior to 1976, I observed the graded surface of the road.

DATED this 16 day of November, 2006.


SCOTT UTLEY

SUBSCRIBED AND SWORN to before me this 16th day of November, 2006.




NOTARY PUBLIC

DOC # 00354946

Affidavits B: 0602 P: 0814
Jayrene B Nielsen Sevier County Recorder Page 4 of 9
07/01/2008 10:30:50 AM Fee \$0.00 By GOVERNOR OF STATE O



SEVIER COUNTY
RS2477
October 19, 2006

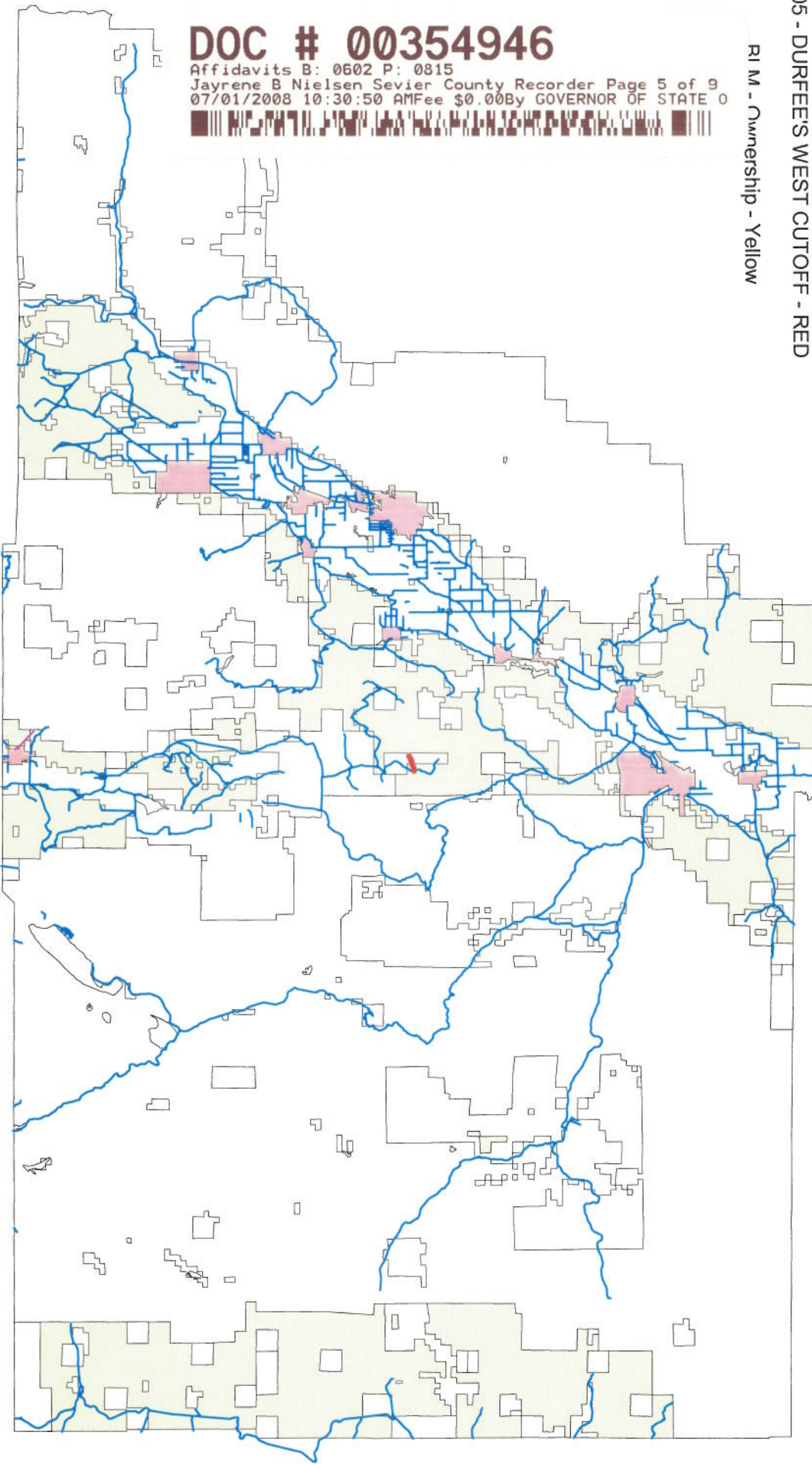
Class "B" Maintained Roads - Blue

6105 - DURFEE'S WEST CUTOFF - RED

R1 M - Ownership - Yellow

DOC # 00354946

Affidavits B: 0602 P: 0815
Jayrene B Nielsen Sevier County Recorder Page 5 of 9
07/01/2008 10:30:50 AM Fee \$0.00 By GOVERNOR OF STATE 0



AFFIDAVIT OF JOHN WARNER
DURFEES WEST CUTOFF ROAD
SEVIER COUNTY, UTAH
COUNTY ROAD NUMBER 6105

State of Utah)
 : ss.
County of Sevier)

JOHN WARNER, being first duly sworn, deposes and states as follows:

1. I am an adult competent to testify about the matters set forth below based upon my personal knowledge. I currently reside in Glenwood, Sevier County, Utah. I have lived in Sevier County since 1925.
2. I have traveled and am familiar with a road in Sevier County known as the Durfees West Cutoff Road. I am also familiar with the land the road traverses. When I first used and observed the road in 1945, it followed the same route as in 1998 when I last observed it. Attached is a Sevier County map showing the Durfees West Cutoff Road. To the best of my knowledge and based upon my use of and familiarity with this road and the land it traverses, the location and route of the road are correctly illustrated on the attached map.
3. I am informed that the County also identifies this road according to the road number listed above.
4. I have observed that the road has been open to the public for all to use, to come and go as they pleased, since at least as early as 1945 and continuing through 1976 to 1998. During this time period I have observed travel on the road by various means, including trucks, four wheelers, and horses. During this time period, the road has been used weekly.
5. During the time period from 1945 to 1998, I have used the road myself for the following uses: Hunting, exploring, recreation, and harvesting Christmas trees.
6. During the time period described in the previous paragraphs, I observed vehicles using the road at various times for the uses described in the previous paragraphs, plus the following uses:

DOC # 00354946

Affidavits B: 0602 P: 0816
Jayrene B Nielsen Sevier County Recorder Page 6 of 9
07/01/2008 10:30:50 AM Fee \$0.00 By GOVERNOR OF STATE 0




Government access, wood gathering, livestock operations, tourism, recreation, hunting, and traveling in and through the area.


7. It is also the reputation in the community that this road has been open to the public for all to use, to come and go as they pleased, since at least as early as the early 1900's and continuing through 1976 to 2006, for the uses described in the previous paragraphs.

8. Prior to 1976, I observed the graded surface of the road.

DATED this 15 day of November, 2006.


JOHN WARNER

SUBSCRIBED AND SWORN to before me this 15th day of November, 2006.




NOTARY PUBLIC

DOC # 00354946

Affidavits B: 0602 P: 0817
Jayrene B Nielsen Sevier County Recorder Page 7 of 9
07/01/2008 10:30:50 AM Fee \$0.00 By GOVERNOR OF STATE 0



SEVIER COUNTY
RS2477
October 19, 2006

Class "B" Maintained Roads - Blue

6105 - DURFEE'S WEST CUTOFF - RED

BLM - Ownership - Yellow

DOC # 00354946

Affidavits B: 0602 P: 0818
Jayrene B Nielsen Sevier County Recorder Page 8 of 9
07/01/2008 10:30:50 AM Fee \$0.00 By GOVERNOR OF STATE 0

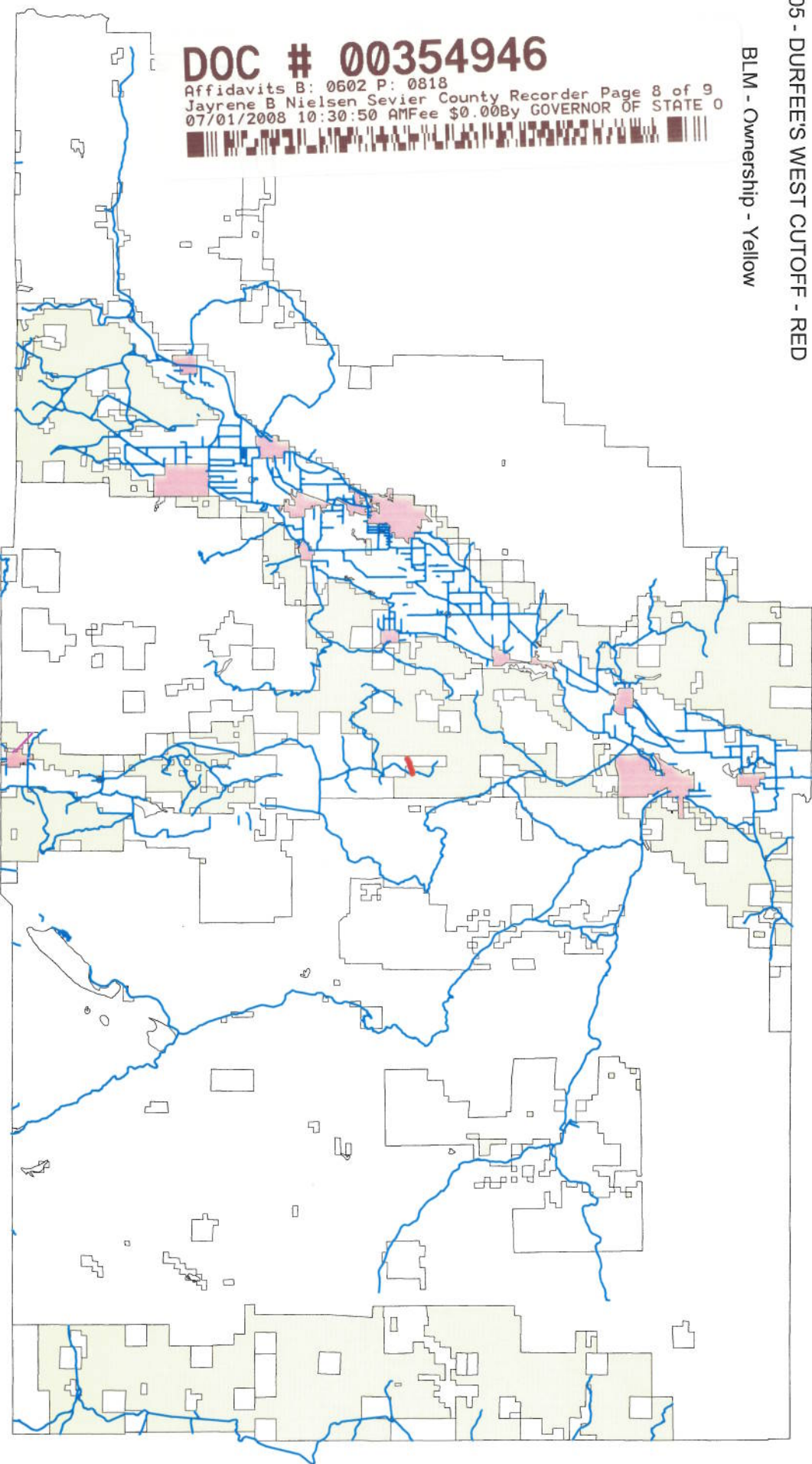


Exhibit B

Beginning & Ending Points and Township, Range, and Section References For:

Popular Name: 1031da_Durfees West Cutoff Road

County: Sevier

County Road Number: 6105

State Geographic Information Database (SGID) Road Identification Number: RD210044.

Total Road Length: 0.77 miles more or less.

Beginning at a point on the road centerline located at 38 degrees 46 minutes 28.05 seconds North Latitude and -111 degrees 52 minutes 57.93 seconds West Longitude, which can be converted to mapping accuracy State Plane Utah Central Zone NAD 83 feet coordinates of X = 1,531,282.3 feet and Y = 6,722,580.0 feet based on the US Survey Foot conversion.

Ending at a point on the road centerline located at 38 degrees 46 minutes 41.27 seconds North Latitude and -111 degrees 52 minutes 11.28 seconds West Longitude, which can be converted to mapping accuracy State Plane Utah Central Zone NAD 83 feet coordinates of X = 1,534,983.1 feet and Y = 6,723,901.6 feet based on the US Survey Foot conversion.

This road may traverse:

Township 23 South Range 1 West, Section(s) 26, Salt Lake Base & Meridian

DOC # 00354946

Affidavits B: 0602 P: 0819
Jayrene B Nielsen Sevier County Recorder Page 9 of 9
07/01/2008 10:30:50 AM Fee \$0.00 By GOVERNOR OF STATE 0

