

**Supplement to Amended Acknowledgment and
Amended Notice of Acknowledgment
of Acceptance of R.S. 2477
Right-of-Way Grant**

DOC # 00354948

Affidavits B: 0602 P: 0829
Jayrene B Nielsen Sevier County Recorder Page 1 of 9
07/01/2008 10:30:50 AM Fee \$0.00 By GOVERNOR OF STATE OF UTAH

THE STATE OF UTAH

TO ALL WHOM THESE PRESENTS SHALL COME, Greeting:


This Supplement to Amended Acknowledgment and Amended Notice of Acknowledgment and the affidavits attached hereto as Exhibit A supplement and support the Amended Acknowledgment and Amended Notice of Acknowledgment, previously made under Utah Code Sections 72-5-309 through 310 inclusive, as it pertains to the highway located in Sevier County known as 1018d_Berkley Anderson Road; County Road Number: 6106; State Geographic Information Database (SGID) Road Identification Number: RD210045.

This document supplements and supports the information contained in the document first recorded at **Doc # 00344640, Bk 0561, Beg Pg 0235**, as modified by the Amended Acknowledgment and Amended Notice of Acknowledgment recorded on **2/13/2008** at **Doc #00352457 Bk 0591, Beg Pg 0462**. A legal description is attached hereto as Exhibit B.

In Witness Whereof, I, John Harja, the official designee of the Governor of the State of Utah, in conformity to the laws of the State (Utah Code Sections 72-5-308 through 310 inclusive), have caused this Supplement to Amended Acknowledgment and Amended Notice of Acknowledgment to be made.

Signed by my hand in Salt Lake City, Utah, the 25th day of June, 2008.

By the Governor's Designee




John Harja

CERTIFICATION

State of Utah)
 : ss
County of Salt Lake)

I hereby certify that the signer of the foregoing document, John Harja, is personally known by me, has made a voluntary signature and taken an oath stating that he is the official designee of the Governor of the State of Utah and is authorized to sign this document on the Governor's behalf pursuant to Utah Code Section 72-5-309. He further vouched that, based upon information and belief, the facts alleged therein are true.

Dated this 25th day of June, 2008.





Notary Public

Exhibit A

DOC # 00354948

Affidavits B: 0602 P: 0830
Jayrene B Nielsen Sevier County Recorder Page 2 of 9
07/01/2008 10:30:50 AM Fee \$0.00 By GOVERNOR OF STATE O



AFFIDAVIT OF JERALD OLDROYD

BERKLEY ANDERSON ROAD

SEVIER COUNTY, UTAH

COUNTY ROAD NUMBER 6106

State of Utah)
 : ss.
County of Sevier)

JERALD OLDROYD, being first duly sworn, deposes and states as follows:

1. I am an adult competent to testify about the matters set forth below based upon my personal knowledge. I currently reside in Glenwood, Sevier County, Utah. I have lived in Sevier County since 1933.
2. I have traveled and am familiar with a road in Sevier County known as the Berkley Anderson Road. I am also familiar with the land the road traverses. When I first used and observed the road in 1960, it followed the same route as in 2006 when I last observed it. Attached is a Sevier County map showing the Berkley Anderson Road. To the best of my knowledge and based upon my use of and familiarity with this road and the land it traverses, the location and route of the road are correctly illustrated on the attached map.
3. I am informed that the County also identifies this road according to the road number listed above.
4. I have observed that the road has been open to the public for all to use, to come and go as they pleased, since at least as early as 1960 and continuing through 1976 to 2006. During this time period I have observed travel on the road by various means, including walking, pickups, automobiles, jeeps, horses, motorcycles, and four wheelers. During this time period, the road has been used daily, weather permitting.
5. During the time period from 1960 to 2006, I have used the road myself for the following uses: Hunting, touring, taking pictures and sightseeing.

DOC # 00354948

Affidavits B: 0602 P: 0831
Jayrene B Nielsen Sevier County Recorder Page 3 of 9
07/01/2008 10:30:50 AM Fee \$0.00 By GOVERNOR OF STATE 0


6. During the time period described in the previous paragraphs, I observed vehicles using the road at various times for the uses described in the previous paragraphs, plus the following uses: Mining, oil and gas exploration, prospecting for minerals, government access, wood gathering, livestock operations, tourism, recreation, hunting, accessing the fish hatchery from Highway 24, and traveling in and through the area.


7. It is also the reputation in the community that this road has been open to the public for all to use, to come and go as they pleased, since at least as early as 1960 and continuing through 1976 to 2006, for the uses described in the previous paragraphs.

8. Prior to 1976, I observed the graded surface of the road.

DATED this 15 day of November, 2006.


JERALD OLDROYD

SUBSCRIBED AND SWORN to before me this 15th day of November, 2006.




NOTARY PUBLIC

DOC # 00354948

Affidavits B: 0602 P: 0832
Jayrene B Nielsen Sevier County Recorder Page 4 of 9
07/01/2008 10:30:50 AM Fee \$0.00 By GOVERNOR OF STATE 0



SEVIER COUNTY
RS2477
October 19, 2006

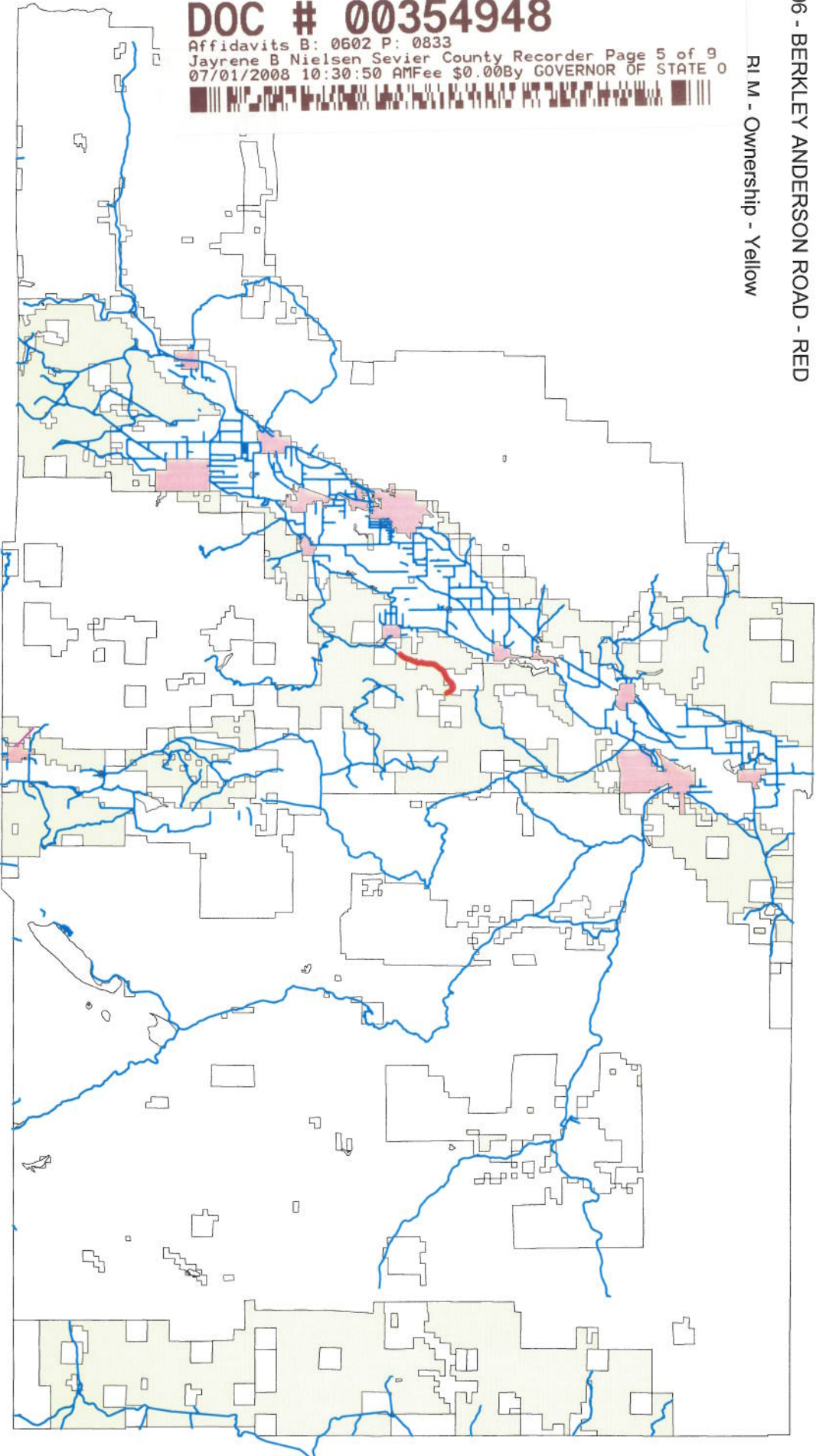
Class "B" Maintained Roads - Blue

6106 - BERKLEY ANDERSON ROAD - RED

R1 M - Ownership - Yellow

DOC # 00354948

Affidavits B: 0602 P: 0833
Jayrene B Nielsen Sevier County Recorder Page 5 of 9
07/01/2008 10:30:50 AM Fee \$0.00 By GOVERNOR OF STATE 0



**AFFIDAVIT OF JAMES HOLT
BERKLEY ANDERSON ROAD
SEVIER COUNTY, UTAH
COUNTY ROAD NUMBER 6106**

State of Utah)
 : ss.
County of Sevier)

JAMES HOLT, being first duly sworn, deposes and states as follows:

1. I am an adult competent to testify about the matters set forth below based upon my personal knowledge. I currently reside in Glenwood, Sevier County, Utah. I have lived in Sevier County since 1926.
2. I have traveled and am familiar with a road in Sevier County known as the Berkley Anderson Road. I am also familiar with the land the road traverses. When I first used and observed the road in approximately 1948, it followed the same route as in 2006 when I last observed it. Attached is a Sevier County map showing the Berkley Anderson Road. To the best of my knowledge and based upon my use of and familiarity with this road and the land it traverses, the location and route of the road are correctly illustrated on the attached map.
3. I am informed that the County also identifies this road according to the road number listed above.
4. I have observed that the road has been open to the public for all to use, to come and go as they pleased, since at least as early as approximately 1948 and continuing through 1976 to 2006. During this time period I have observed travel on the road by various means, including automobiles, motorcycles, pickups, four wheelers, and horses. During this time period, the road has been used daily, weather permitting.
5. During the time period from approximately 1948 to 2006, I have used the road myself for the following uses: Hunting gemstones and prospecting.

6. During the time period described in the previous paragraphs, I observed vehicles using the road at various times for the uses described in the previous paragraphs, plus the following uses: Livestock operations and recreation.

7. It is also the reputation in the community that this road has been open to the public for all to use, to come and go as they pleased, since at least as early as the late 1800's and continuing through 1976 to 2006, for the uses described in the previous paragraphs.


8. Prior to 1976, I observed the graded surface of the road.

DATED this 15TH day of November, 2006.

James Holt
JAMES HOLT

SUBSCRIBED AND SWORN to before me this 15th day of November, 2006.

Gloria Schrader
NOTARY PUBLIC



DOC # 00354948

Affidavits B: 0602 P: 0835
Jayrene B Nielsen Sevier County Recorder Page 7 of 9
07/01/2008 10:30:50 AM Fee \$0.00 By GOVERNOR OF STATE 0

SEVIER COUNTY
RS2477
October 19, 2006

Class "B" Maintained Roads - Blue

6106 - BERKLEY ANDERSON ROAD - RED

BLM - Ownership - Yellow

DOC # 00354948

Affidavits B: 0602 P: 0836
Jayrene B Nielsen Sevier County Recorder Page 8 of 9
07/01/2008 10:30:50 AM Fee \$0.00 By GOVERNOR OF STATE 0

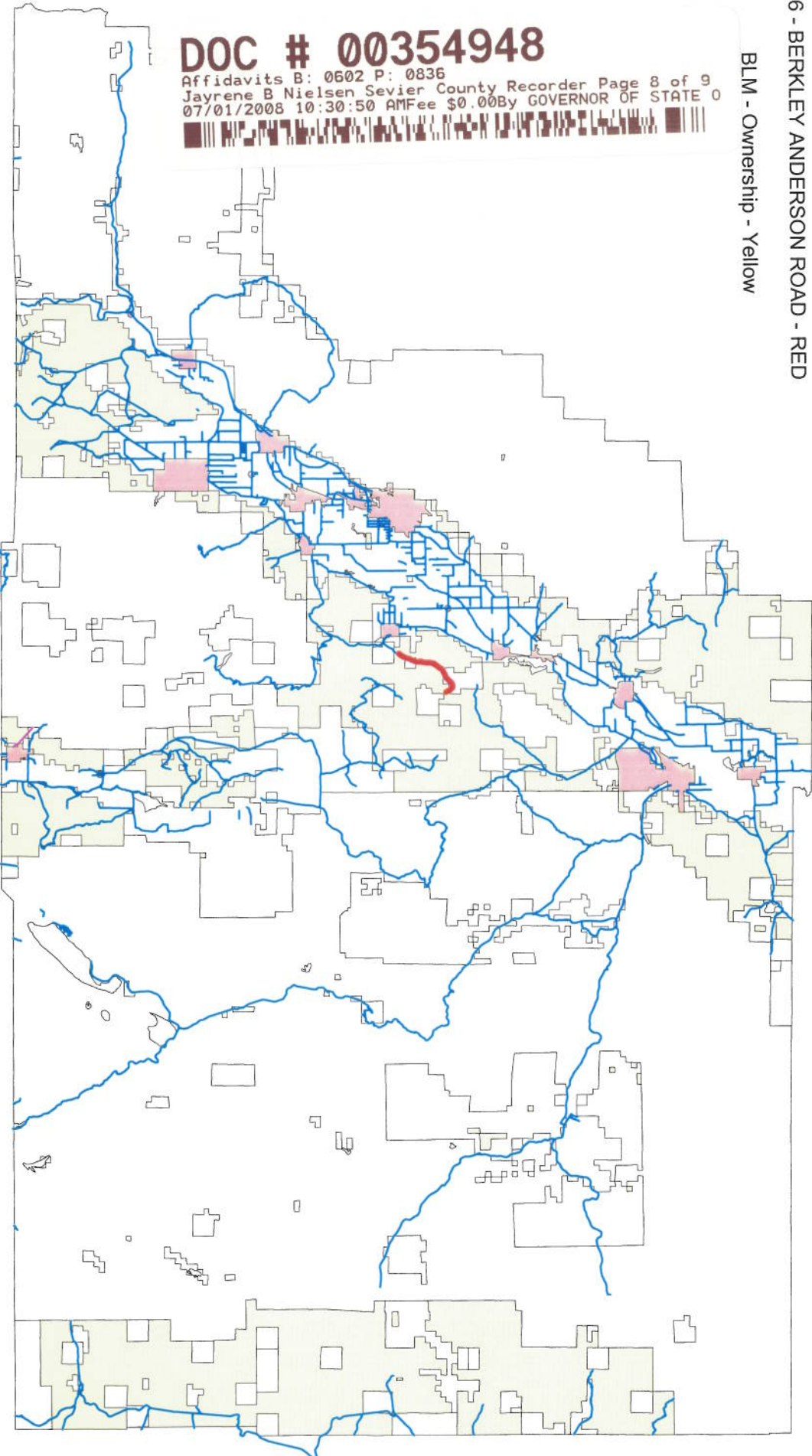


Exhibit B

Beginning & Ending Points and Township, Range, and Section References For:

Popular Name: 1018d_Berkley Anderson Road

County: Sevier

County Road Number: 6106

State Geographic Information Database (SGID) Road Identification Number: RD210045.

Total Road Length: 3.67 miles more or less.

Beginning at a point on the road centerline located at 38 degrees 46 minutes 06.73 seconds North Latitude and -111 degrees 58 minutes 04.13 seconds West Longitude, which can be converted to mapping accuracy State Plane Utah Central Zone NAD 83 feet coordinates of X = 1,507,019.7 feet and Y = 6,720,537.8 feet based on the US Survey Foot conversion.

Ending at a point on the road centerline located at 38 degrees 48 minutes 00.84 seconds North Latitude and -111 degrees 56 minutes 04.63 seconds West Longitude, which can be converted to mapping accuracy State Plane Utah Central Zone NAD 83 feet coordinates of X = 1,516,541.3 feet and Y = 6,732,035.6 feet based on the US Survey Foot conversion.

This road may traverse:

Township 23 South Range 1 West, Section(s) 17,18,19, Salt Lake Base & Meridian
Township 23 South Range 2 West, Section(s) 24,25, Salt Lake Base & Meridian

DOC # 00354948

Affidavits B: 0602 P: 0837
Jayrene B Nielsen Sevier County Recorder Page 9 of 9
07/01/2008 10:30:50 AM Fee \$0.00 By GOVERNOR OF STATE 0

