

Exhibit A

DOC # 00354997

Affidavits B: 0603 P: 0272
Jayrene B Nielsen Sevier County Recorder Page 2 of 9
07/01/2008 12:11:43 PM Fee \$0.00 By GOVERNOR OF STATE 0



**AFFIDAVIT OF THAD WASDEN
UPPER JOHNSON LIVESTOCK ROAD
SEVIER COUNTY, UTAH
COUNTY ROAD NUMBER 6123**

State of Utah)
 : ss.
County of Sevier)

THAD WASDEN, being first duly sworn, deposes and states as follows:

1. I am an adult competent to testify about the matters set forth below based upon my personal knowledge. I currently reside in Aurora, Sevier County, Utah. I have lived in Sevier County since 1942.
2. I have traveled and am familiar with a road in Sevier County known as the Upper Johnson Livestock Road. I am also familiar with the land the road traverses. When I first used and observed the road in 1942, it followed the same route as in 2006 when I last observed it. Attached is a Sevier County map showing the Upper Johnson Livestock Road. To the best of my knowledge and based upon my use of and familiarity with this road and the land it traverses, the location and route of the road are correctly illustrated on the attached map.
3. I am informed that the County also identifies this road according to the road number listed above.
4. I have observed that the road has been open to the public for all to use, to come and go as they pleased, since at least as early as 1942 and continuing through 1976 to 2006. Throughout this time period I have observed travel on the road by various means, including autos, trucks ATVs, and horses. Throughout this time period, the road has been used daily.
5. Throughout the time period from 1942 to 2006, I have used the road myself for the following uses: wood gathering, livestock operations, farming, travel to and from schools, recreation, hunting, accessing the West Mountain and Johnson's Feed Lot, and traveling in and through the area.

DOC # 00354997

Affidavits B: 0603 P: 0273
Jayrene B Nielsen Sevier County Recorder Page 3 of 9
07/01/2008 12:11:43 PM Fee \$0.00 By GOVERNOR OF STATE 0


6. Throughout the time period described in the previous paragraphs, I observed vehicles using the road at various times for the uses described in the previous paragraphs, plus the following uses: oil and gas exploration, mail delivery, government access, wood gathering, livestock operations, farming, travel to and from schools, recreation, hunting, accessing the West Mountain and Johnson's Feed Lot, and traveling in and through the area.


7. It is also the reputation in the community that this road has been open to the public for all to use, to come and go as they pleased, since at least as early as the 1800's and continuing through 1976 to 2006, for the uses described in the previous paragraphs.

8. Prior to 1976, I observed graders performing maintenance/construction activities on the road. The road is currently oiled.

DATED this 15 day of November, 2006.


THAD WASDEN

SUBSCRIBED AND SWORN to before me this 15th day of November, 2006.




NOTARY PUBLIC

DOC # 00354997

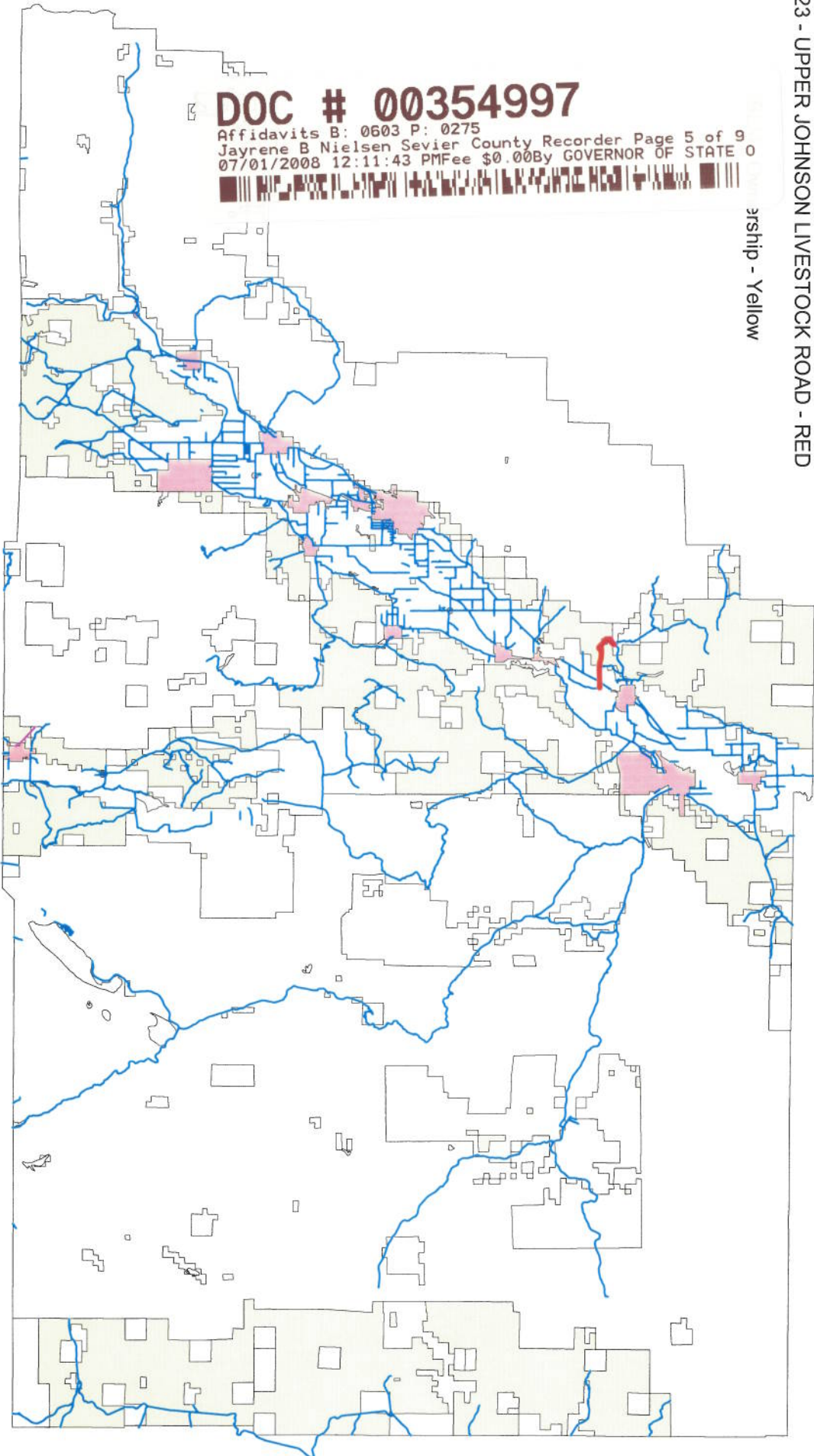
Affidavits B: 0603 P: 0274
Jayrene B Nielsen Sevier County Recorder Page 4 of 9
07/01/2008 12:11:43 PM Fee \$0.00 By GOVERNOR OF STATE 0



Class "B" Maintained Roads - Blue

6123 - UPPER JOHNSON LIVESTOCK ROAD - RED

rsrhip - Yellow



SEVIER COUNTY

RS2477

October 19, 2006

AFFIDAVIT OF TIM BASTIAN
UPPER JOHNSON LIVESTOCK ROAD
SEVIER COUNTY, UTAH
COUNTY ROAD NUMBER 6123

State of Utah)
 : ss.
County of Sevier)

TIM BASTIAN, being first duly sworn, deposes and states as follows:

1. I am an adult competent to testify about the matters set forth below based upon my personal knowledge. I currently reside in the Town of Aurora in Sevier County, Utah. I have lived in Sevier County since 1951.

2. I have traveled and am familiar with a road in Sevier County known as the Upper Johnson Livestock Road. I am also familiar with the land the road traverses. When I first used and observed the road in approximately 1961, it followed the same route as in 2006 when I last observed it. Attached is a Sevier County map showing the Upper Johnson Livestock Road. To the best of my knowledge and based upon my use of and familiarity with this road and the land it traverses, the location and route of the road are correctly illustrated on the attached map.

3. I am informed that the County also identifies this road according to the road number listed above.

4. I have observed that the road has been open to the public for all to use, to come and go as they pleased, since at least as early as approximately 1961 and continuing through 1976 to 2006. During this time period I have observed travel on the road by various means, including automobiles, trucks, ATV's, diesels, horses, motorcycles, wagons, oil drilling equipment, pickups and cattle trucks. During this time period, the road has been used daily.

5. During the time period from approximately 1961 to 2006, I have used the road myself for the following uses: traveling to and from the area.

DOC # 00354997

Affidavits B: 0603 P: 0276
Jayrene B Nielsen Sevier County Recorder Page 6 of 9
07/01/2008 12:11:43 PM Fee \$0.00 By GOVERNOR OF STATE 0


6. During the time period described in the previous paragraphs, I observed vehicles using the road at various times for the uses described in the previous paragraphs, plus the following uses: mining, oil & gas exploration, prospecting for minerals, government access, wood gathering, livestock operation, farming, recreation, hunting and traveling in and through the area.

7. It is also the reputation in the community that this road has been open to the public for all to use, to come and go as they pleased, since at least as early as the late 1800's and continuing through 1976 to 2006, for the uses described in the previous paragraphs.


8. Prior to 1976 I observed road graders performing maintenance and construction activities on the road. I have also observed the gravel surface and dugways.

DATED this 15 day of November, 2006.


TIM BASTIAN

SUBSCRIBED AND SWORN to before me this 15th day of November, 2006.


NOTARY PUBLIC



DOC # 00354997

Affidavits B: 0603 P: 0277
Jayrene B Nielsen Sevier County Recorder Page 7 of 9
07/01/2008 12:11:43 PM Fee \$0.00 By GOVERNOR OF STATE 0

SEVIER COUNTY
RS2477
October 19, 2006

Class "B" Maintained Roads - Blue

6123 - UPPER JOHNSON LIVESTOCK ROAD - RED

BLM - Ownership - Yellow

DOC # 00354997

Affidavits B: 0603 P: 0278
Jayrene B Nielsen Sevier County Recorder Page 8 of 9
07/01/2008 12:11:43 PM Fee \$0.00 By GOVERNOR OF STATE 0

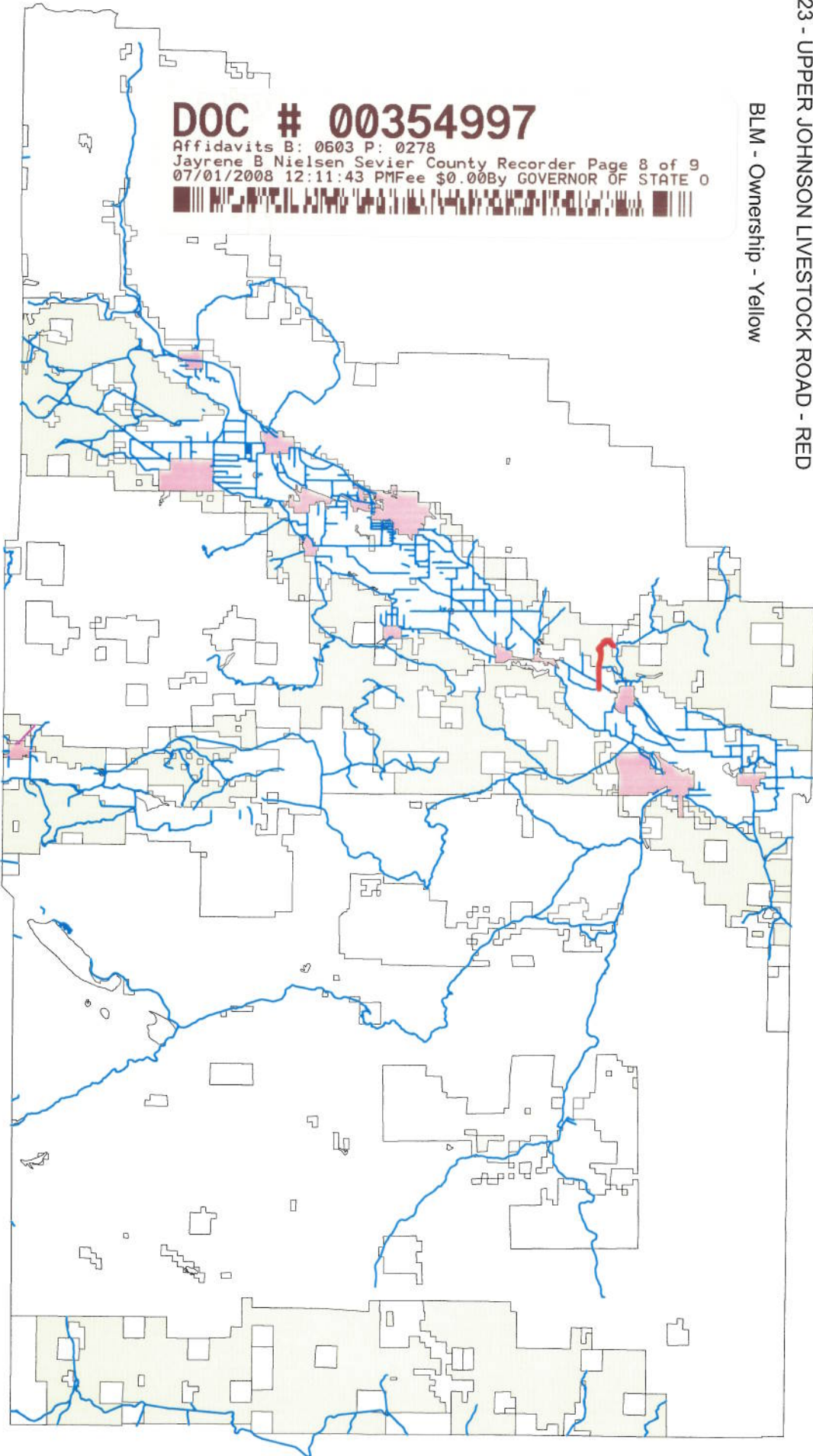


Exhibit B

Beginning & Ending Points and Township, Range, and Section References For:

Popular Name: 1015d, 169g_Upper Johnson Livestock Road

County: Sevier

County Road Number: 6123

State Geographic Information Database (SGID) Road Identification Number: RD210049.

Total Road Length: 2.13 miles more or less.

Beginning at a point on the road centerline located at 38 degrees 54 minutes 42.34 seconds North Latitude and -111 degrees 58 minutes 43.06 seconds West Longitude, which can be converted to mapping accuracy State Plane Utah Central Zone NAD 83 feet coordinates of X = 1,504,215.3 feet and Y = 6,772,721.0 feet based on the US Survey Foot conversion.

Ending at a point on the road centerline located at 38 degrees 54 minutes 07.09 seconds North Latitude and -111 degrees 57 minutes 32.87 seconds West Longitude, which can be converted to mapping accuracy State Plane Utah Central Zone NAD 83 feet coordinates of X = 1,509,745.7 feet and Y = 6,769,125.5 feet based on the US Survey Foot conversion.

This road may traverse:

Township 22 South Range 1 West, Section(s) 7, Salt Lake Base & Meridian

Township 22 South Range 2 West, Section(s) 2,11,12, Salt Lake Base & Meridian

DOC # 00354997

Affidavits B: 0603 P: 0279
Jayrene B Nielsen Sevier County Recorder Page 9 of 9
07/01/2008 12:11:43 PM Fee \$0.00 By GOVERNOR OF STATE 0

