

Exhibit A

DOC # 00355007

Affidavits B: 0603 P: 0330
Jayrene B Nielsen Sevier County Recorder Page 2 of 9
07/01/2008 02:06:12 PM Fee \$0.00 By GOVERNOR OF STATE OF



**AFFIDAVIT OF CHAD BEACH
UPPER REDMOND LAKE ROAD
SEVIER COUNTY, UTAH
COUNTY ROAD NUMBER 6182**

DOC # 00355007

Affidavits B: 0603 P: 0331
Jayrene B Nielsen Sevier County Recorder Page 3 of 9
07/01/2008 02:06:12 PM Fee \$0.00 By GOVERNOR OF STATE OF

State of Utah)
 : ss.
County of Sevier)

CHAD BEACH, being first duly sworn, deposes and states as follows:

1. I am an adult competent to testify about the matters set forth below based upon my personal knowledge. I currently reside in Salina, Sevier County, Utah. I have lived in Sevier County for 61 years.
2. I have traveled and am familiar with a road in Sevier County known as the Upper Redmond Lake Road. I am also familiar with the land the road traverses. When I first used and observed the road in 1950, it followed the same route as in 2006 when I last observed it. Attached is a Sevier County map showing Upper Redmond Lake Road. To the best of my knowledge and based upon my use of and familiarity with this road and the land it traverses, the location and route of the road are correctly illustrated on the attached map.
3. I am informed that the County also identifies this road according to the road number listed above.
4. I have observed that the road has been open to the public for all to use, to come and go as they pleased, since at least as early as 1950 and continuing through 1976 to 2006. Throughout this time period I have observed travel on the road by various means, including all kinds of vehicles and horses. Throughout this time period, the road has been used daily.
5. Throughout the time period from 1950 to 2006, I have used the road myself for the following uses: farming and hunting.
6. Throughout the time period described in the previous paragraphs, I observed vehicles using the road at various times for the uses described in the previous paragraphs, plus the following

uses: Farming, hunting, fishing, camping, prospecting for minerals, livestock operations, oil and gas exploration, and bus travel.


7. It is also the reputation in the community that this road has been open to the public for all to use, to come and go as they pleased, since at least as early as the 1920's and continuing through 1976 to 2006, for the uses described in the previous paragraphs.


8. Prior to 1976, I observed graders performing maintenance/construction activities on the road. The road is oiled at present.

DATED this 15 day of November, 2006.


CHAD BEACH

SUBSCRIBED AND SWORN to before me this 15th day of November, 2006.


NOTARY PUBLIC



SEVIER COUNTY
RS2477
October 19, 2006

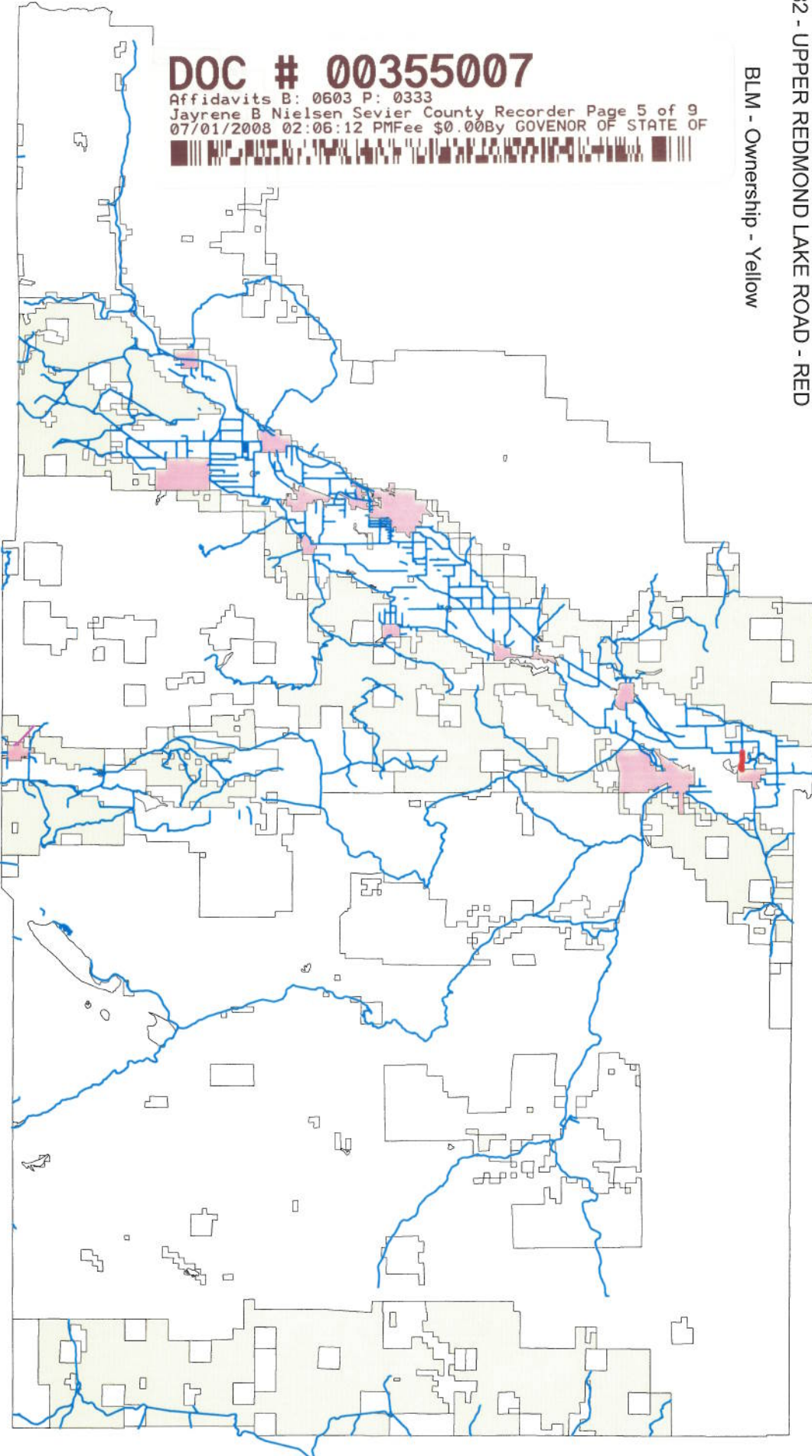
Class "B" Maintained Roads - Blue

6182 - UPPER REDMOND LAKE ROAD - RED

BLM - Ownership - Yellow

DOC # 00355007

Affidavits B: 0603 P: 0333
Jayrene B Nielsen Sevier County Recorder Page 5 of 9
07/01/2008 02:06:12 PM Fee \$0.00 By GOVERNOR OF STATE OF



**AFFIDAVIT OF PHIL BARNEY
UPPER REDMOND LAKE ROAD
SEVIER COUNTY, UTAH
COUNTY ROAD NUMBER 6182**

DOC # 00355007

Affidavits B: 0603 P: 0334
Jayrene B Nielsen Sevier County Recorder Page 6 of 9
07/01/2008 02:06:12 PM Fee \$0.00 By GOVERNOR OF STATE OF


State of Utah)
 : ss.
County of Sevier)

PHIL BARNEY, being first duly sworn, deposes and states as follows:

1. I am an adult competent to testify about the matters set forth below based upon my personal knowledge. I currently reside in Salina City, Sevier County, Utah. I was born in Sevier County in 1942 leaving in 1967 for another work opportunity and returning to Sevier County in 1977. I have worked in law enforcement in Sevier County since 1977 and am presently the Sevier County Sheriff. Work related activities both for law enforcement and search and rescue has given me first hand knowledge of the majority of the roads in Sevier County.

2. I have traveled and am familiar with a road in Sevier County known as the Upper Redmond Lake Road. I am also familiar with the land the road traverses. When I first used and observed the road in 1958, it followed the same route as in 2006 when I last observed it. Attached is a Sevier County map showing Upper Redmond Lake Road. To the best of my knowledge and based upon my use of and familiarity with this road and the land it traverses, the location and route of the road are correctly illustrated on the attached map.

3. I am informed that the County also identifies this road according to the road number listed above.

4. I have observed that the road has been open to the public for all to use, to come and go as they pleased, since at least as early as 1958 and continuing through 1976 to 2006. Throughout this time period I have observed travel on the road by various means, including automobiles, pickups, horseback, ATVs, trailers, sheep wagons, seismic group work on several

occasions, semi-trucks and road construction vehicles. Throughout this time period, the road has been used daily.

5. Throughout the time period from 1958 to 2006, I have used the road myself for work related sheriff's activities and investigations, hauling hay and cattle and search and rescue.

6. Throughout the time period described in the previous paragraphs, I observed vehicles using the road at various times for the uses described in the previous paragraphs, plus the following uses: farming, fishing, water fowl hunting, small game hunting, lake activities such as picnicking and camping.

7. It is also the reputation in the community that this road has been open to the public for all to use, to come and go as they pleased, since at least as early as the 1860's and continuing through 1976 to 2006, for the uses described in the previous paragraphs.


8. Prior to 1976, I observed culverts, signs and gravel on the road. The road is presently paved.

DATED this 14 day of November, 2006.

Phil Barney
PHIL BARNEY

SUBSCRIBED AND SWORN to before me this 14th day of November, 2006.

A E Bevilockway
NOTARY PUBLIC



DOC # 00355007

Affidavits B: 0603 P: 0335
Jayrene B Nielsen Sevier County Recorder Page 7 of 9
07/01/2008 02:06:12 PM Fee \$0.00 By GOVERNOR OF STATE OF

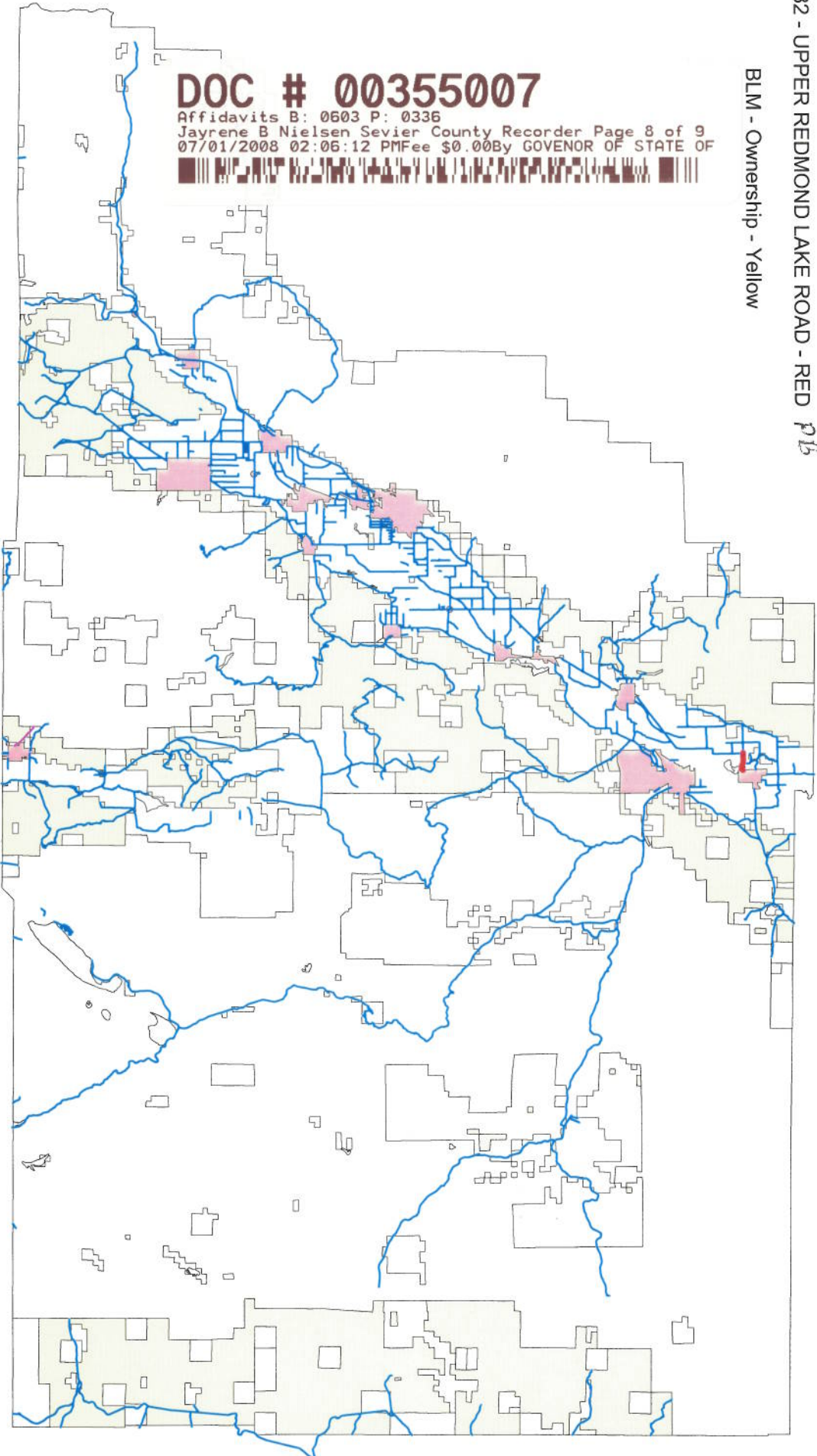


SEVIER COUNTY
RS2477
October 19, 2006

Class "B" Maintained Roads - Blue

6182 - UPPER REDMOND LAKE ROAD - RED PL

BLM - Ownership - Yellow



DOC # 00355007

Affidavits B: 0603 P: 0336
Jayrene B Nielsen Sevier County Recorder Page 8 of 9
07/01/2008 02:06:12 PM Fee \$0.00 By GOVERNOR OF STATE OF



Exhibit B

Beginning & Ending Points and Township, Range, and Section References For:

Popular Name: 116g_Upper Redmond Lake Road

County: Sevier

County Road Number: 6182

State Geographic Information Database (SGID) Road Identification Number: RD210055.

Total Road Length: 2.19 miles more or less.

Beginning at a point on the road centerline located at 38 degrees 59 minutes 54.28 seconds North Latitude and -111 degrees 54 minutes 36.95 seconds West Longitude, which can be converted to mapping accuracy State Plane Utah Central Zone NAD 83 feet coordinates of X = 1,523,814.2 feet and Y = 6,804,184.1 feet based on the US Survey Foot conversion.

Ending at a point on the road centerline located at 38 degrees 59 minutes 55.14 seconds North Latitude and -111 degrees 52 minutes 14.27 seconds West Longitude, which can be converted to mapping accuracy State Plane Utah Central Zone NAD 83 feet coordinates of X = 1,535,079.0 feet and Y = 6,804,221.4 feet based on the US Survey Foot conversion.

This road may traverse:

Township 21 South Range 1 West, Section(s) 9,10,11,12, Salt Lake Base & Meridian

DOC # 00355007

Affidavits B: 0603 P: 0337
Jayrene B Nielsen Sevier County Recorder Page 9 of 9
07/01/2008 02:06:12 PM Fee \$0.00 By GOVERNOR OF STATE OF
