

Exhibit A

DOC # 00354965

Affidavits B: 0602 P: 0986
Jayrene B Nielsen Sevier County Recorder Page 2 of 9
07/01/2008 11:13:34 AM Fee \$0.00 By GOVERNOR OF STATE 0



**AFFIDAVIT OF PHIL BARNEY
WEST WILLOWCREEK CUTOFF ROAD
SEVIER COUNTY, UTAH
COUNTY ROAD NUMBER 6210**

State of Utah)
 : ss.
County of Sevier)

PHIL BARNEY, being first duly sworn, deposes and states as follows:

1. I am an adult competent to testify about the matters set forth below based upon my personal knowledge. I currently reside in Salina City in Sevier County, Utah. I was born in Sevier County in 1942 leaving in 1967 for another work opportunity and returning to Sevier County in 1977. I have worked in Law Enforcement in Sevier County since 1977 and am presently the Sevier County Sheriff. Work related activities both for Law Enforcement and Search and Rescue has given me first hand knowledge of the majority of the roads in this county.

2. I have traveled and am familiar with a road in Sevier County known as the West Willowcreek Cutoff Road (County Road Number 6210). I am also familiar with the land the road traverses. When I first used and observed the road in 1956, it followed the same route as 2006 when I last observed it. Attached is a Sevier County map showing West Willowcreek Cutoff Road (County Road Number 6210). To the best of my knowledge and based upon my use of and familiarity with this road and the land it traverses, the location and route of the road are correctly illustrated on the attached map.

3. I am informed that the County also identifies this road according to the road number listed above.

4. I have observed that the road has been open to the public for all to use, to come and go as they pleased, since at least as early as 1956 and continuing through 1976 to 2006.

Throughout this time period I have observed travel on the road by various means, including pickups, horseback, ATV's and motorcycles. Throughout this time period, the road has been used monthly.

DOC # 00354965

Affidavits B: 0602 P: 0987
Jayrene B Nielsen Sevier County Recorder Page 3 of 9
07/01/2008 11:13:34 AM Fee \$0.00 By GOVERNOR OF STATE O



5. Throughout the time period from 1961 to 2006, I have used the road myself for work related sheriff's investigation and search and rescue.

6. Throughout the time period described in the previous paragraphs, I observed vehicles using the road at various times for the uses described in the previous paragraphs, plus the following uses: camping, wood-gathering, hunting, picnicking, hiking, and sight-seeing i.e. overlooks, livestock operations and logging.


7. It is also the reputation in the community that this road has been open to the public for all to use, to come and go as they pleased, since at least as early as the 1930's and continuing through 1976 to 2006, for the uses described in the previous paragraphs.


8. Prior to 1976, I observed signs, berms, culverts, raised surfaces to correct flooding problems and gravel on the road as well as graders performing maintenance/construction activities on the road.

DATED this 14 day of November, 2006.


PHIL BARNEY

SUBSCRIBED AND SWORN to before me this 14th day of November, 2006.


NOTARY PUBLIC



DOC # 00354965

Affidavits B: 0602 P: 0988
Jayrene B Nielsen Sevier County Recorder Page 4 of 9
07/01/2008 11:13:34 AM Fee \$0.00 By GOVERNOR OF STATE 0



SEVIER COUNTY
RS2477

October 19, 2006

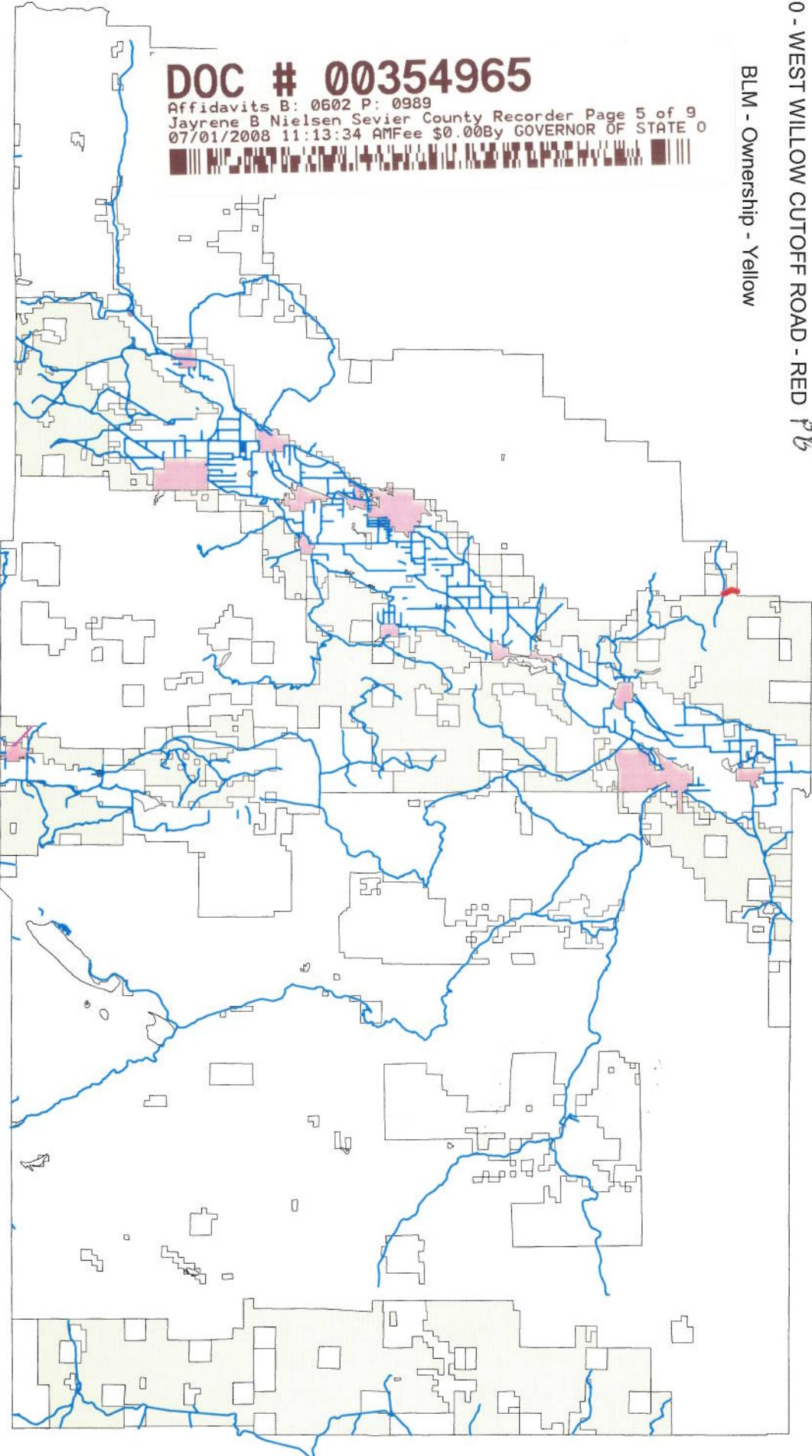
Class "B" Maintained Roads - Blue

6210 - WEST WILLOW CUTOFF ROAD - RED *PB*

BLM - Ownership - Yellow

DOC # 00354965

Affidavits B: 0602 P: 0989
Jayrene B Nielsen Sevier County Recorder Page 5 of 9
07/01/2008 11:13:34 AM Fee \$0.00 By GOVERNOR OF STATE 0



AFFIDAVIT OF TIM BASTIAN
WEST WILLOW CUTOFF ROAD
SEVIER COUNTY, UTAH
COUNTY ROAD NUMBER 6210

State of Utah)
 : ss.
County of Sevier)

TIM BASTIAN, being first duly sworn, deposes and states as follows:

1. I am an adult competent to testify about the matters set forth below based upon my personal knowledge. I currently reside in the Town of Aurora in Sevier County, Utah. I have lived in Sevier County since 1951.

2. I have traveled and am familiar with a road in Sevier County known as the West Willow Cutoff Road. I am also familiar with the land the road traverses. When I first used and observed the road in approximately 1961, it followed the same route as in 2006 when I last observed it. Attached is a Sevier County map showing the West Willow Cutoff Road. To the best of my knowledge and based upon my use of and familiarity with this road and the land it traverses, the location and route of the road are correctly illustrated on the attached map.

3. I am informed that the County also identifies this road according to the road number listed above.

4. I have observed that the road has been open to the public for all to use, to come and go as they pleased, since at least as early as approximately 1961 and continuing through 1976 to 2006. During this time period I have observed travel on the road by various means, including automobiles, trucks, ATV's, horses. During this time period, the road has been used daily.

5. During the time period from approximately 1961 to 2006, I have used the road myself for the following uses: traveling in and through the area.

6. During the time period described in the previous paragraphs, I observed vehicles using the road at various times for the uses described in the previous paragraphs. plus the following uses:

DOC # 00354965

Affidavits B: 0602 P: 0990
Jayrene B Nielsen Sevier County Recorder Page 6 of 9
07/01/2008 11:13:34 AM Fee \$0.00 By GOVERNOR OF STATE 0



livestock operations, farming, tourism, hunting, logging, accessing homes and private land in the area, and traveling in and through the area.


7. It is also the reputation in the community that this road has been open to the public for all to use, to come and go as they pleased, since at least as early as the late 1800's and continuing through 1976 to 2006, for the uses described in the previous paragraphs.

8. Prior to 1976 I observed road graders performing maintenance and construction activities on the road.

DATED this 15 day of November, 2006.


TIM BASTIAN

SUBSCRIBED AND SWORN to before me this 15th day of November, 2006.




NOTARY PUBLIC

DOC # 00354965

Affidavits B: 0602 P: 0991
Jayrene B Nielsen Sevier County Recorder Page 7 of 9
07/01/2008 11:13:34 AM Fee \$0.00 By GOVERNOR OF STATE 0



SEVIER COUNTY
RS2477
October 19, 2006

Class "B" Maintained Roads - Blue

6210 - WEST WILLOW CUTOFF ROAD - RED

BLM - Ownership - Yellow

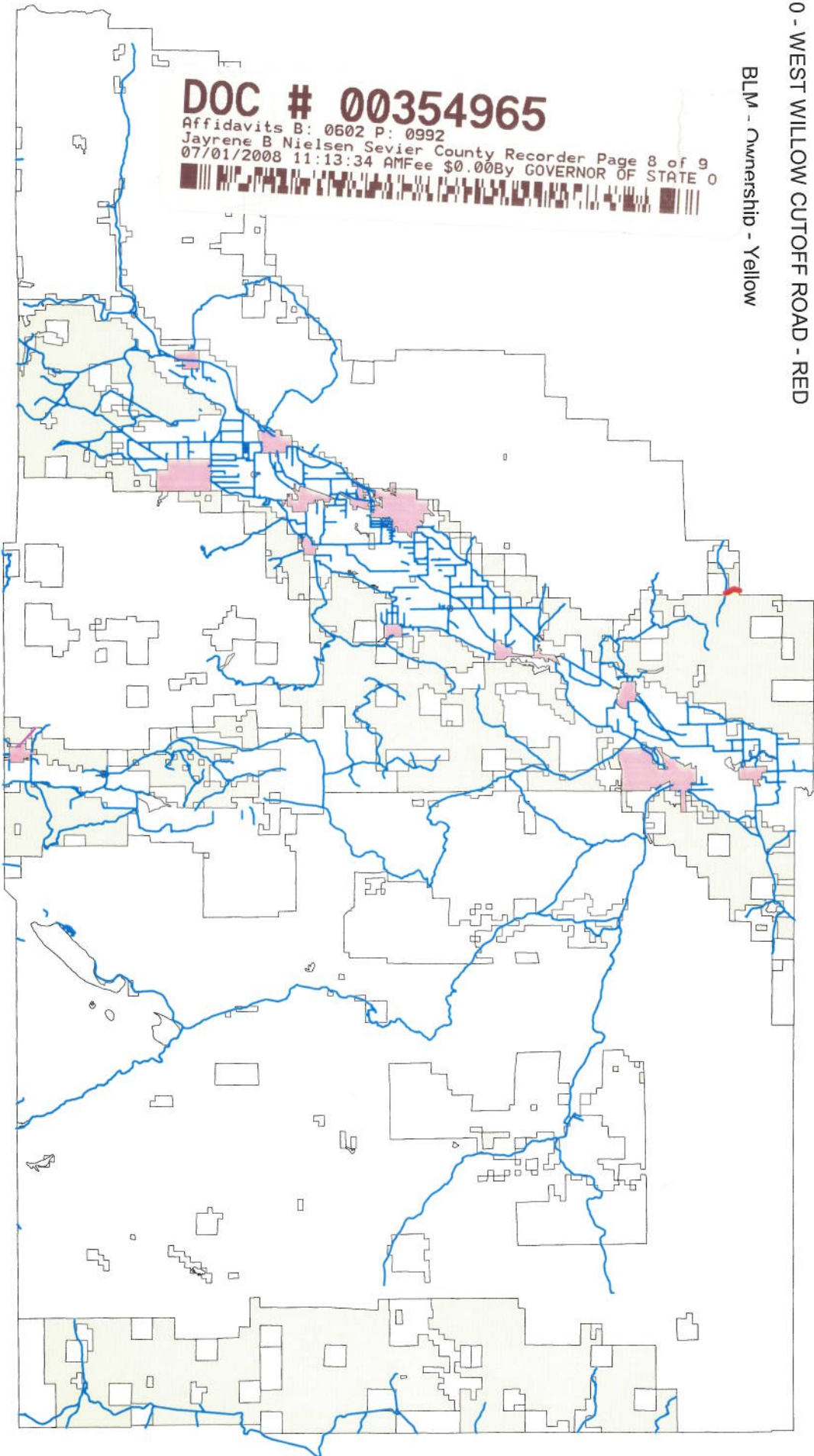


Exhibit B

Beginning & Ending Points and Township, Range, and Section References For:

Popular Name: 1007d_West Willowcreek Cutoff Road

County: Sevier

County Road Number: 6210

State Geographic Information Database (SGID) Road Identification Number: RD210056.

Total Road Length: 0.73 miles more or less.

Beginning at a point on the road centerline located at 38 degrees 59 minutes 10.78 seconds North Latitude and -112 degrees 01 minutes 13.75 seconds West Longitude, which can be converted to mapping accuracy State Plane Utah Central Zone NAD 83 feet coordinates of X = 1,492,462.1 feet and Y = 6,799,946.2 feet based on the US Survey Foot conversion.

Ending at a point on the road centerline located at 38 degrees 59 minutes 46.02 seconds North Latitude and -112 degrees 01 minutes 21.18 seconds West Longitude, which can be converted to mapping accuracy State Plane Utah Central Zone NAD 83 feet coordinates of X = 1,491,896.1 feet and Y = 6,803,514.8 feet based on the US Survey Foot conversion.

This road may traverse:

Township 21 South Range 2 West, Section(s) 9,16, Salt Lake Base & Meridian

DOC # 00354965

Affidavits B: 0602 P: 0993
Jayrene B Nielsen Sevier County Recorder Page 9 of 9
07/01/2008 11:13:34 AM Fee \$0.00 By GOVERNOR OF STATE 0

