



**Exhibit A**

**DOC # 00354959**

Affidavits B: 0602 P: 0932

Jayrene B Nielsen Sevier County Recorder Page 2 of 9  
07/01/2008 11:02:38 AM Fee \$0.00 By GOVERNOR OF STATE 0



**AFFIDAVIT OF JAY BARNEY**  
**NORTHWEST TO NORTH CEDAR RIDGE CANYON ROAD**  
**SEVIER COUNTY, UTAH**  
**COUNTY ROAD NUMBER 6215**

State of Utah                    )  
  : ss.  
County of Sevier                )

JAY BARNEY, being first duly sworn, deposes and states as follows:

1. I am an adult competent to testify about the matters set forth below based upon my personal knowledge. I currently reside in Richfield, Sevier County, Utah. I have lived in Sevier County since 1935.
2. I have traveled and am familiar with a road in Sevier County known as the Northwest to North Cedar Ridge Canyon Road (County Road Number 6215). I am also familiar with the land the road traverses. When I first used and observed the road in 1937, it followed the same route as in the 2004 when I last observed it. Attached is a Sevier County map showing the Northwest to North Cedar Ridge Canyon Road (County Road Number 6215). To the best of my knowledge and based upon my use of and familiarity with this road and the land it traverses, the location and route of the road are correctly illustrated on the attached map.
3. I am informed that the County also identifies this road according to the road number listed above.
4. I have observed that the road has been open to the public for all to use, to come and go as they pleased, since at least as early as 1937 and continuing through 1976 to the 2004. Throughout this time period I have observed travel on the road by various means, including horses, wagons, automobiles, four wheelers, pickups and trucks. Throughout this time period, the road has been used daily.

**DOC # 00354959**  
Affidavits B: 0602 P: 0933  
Jayrene B Nielsen Sevier County Recorder Page 3 of 9  
07/01/2008 11:02:38 AM Fee \$0.00 By GOVERNOR OF STATE 0  


5. Throughout the time period from 1937 to the 2004, I have used the road myself for the following uses: Hunting and recreation.

6. Throughout the time period described in the previous paragraphs, I observed vehicles using the road at various times for the uses described in the previous paragraphs, plus the following uses: Oil and gas exploration, prospecting for minerals, government access, wood gathering, livestock operations.


7. It is also the reputation in the community that this road has been open to the public for all to use, to come and go as they pleased, since at least as early as the early 1900s and continuing through 1976 to the 2004, for the uses described in the previous paragraphs.


8. Prior to 1976, I observed graders performing maintenance and construction on the road.

DATED this 16 day of November, 2006.

  
\_\_\_\_\_  
JAY BARNEY

SUBSCRIBED AND SWORN to before me this 16<sup>th</sup> day of November, 2006.



  
\_\_\_\_\_  
NOTARY PUBLIC

**DOC # 00354959**

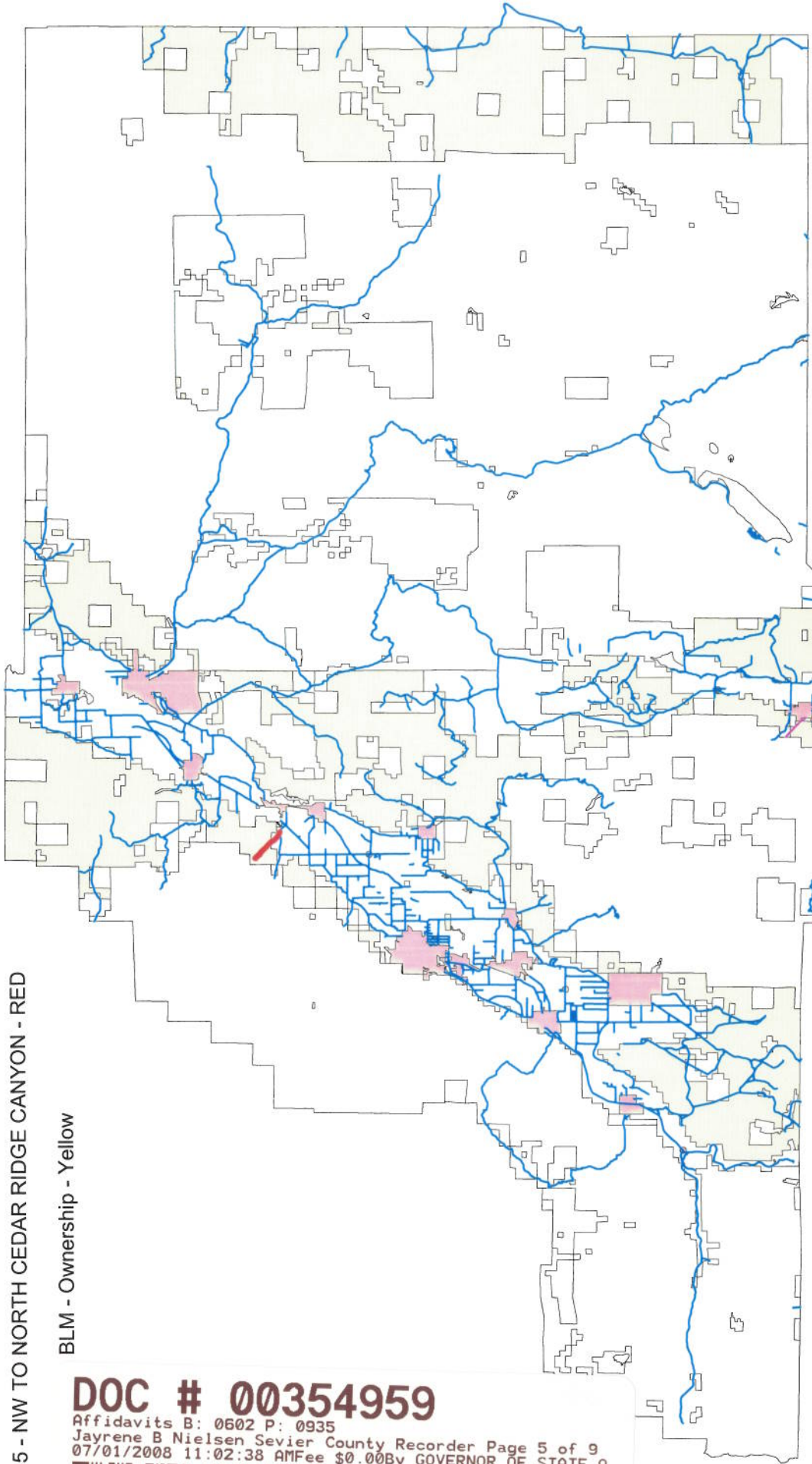
Affidavits B: 0602 P: 0934  
Jayrene B Nielsen Sevier County Recorder Page 4 of 9  
07/01/2008 11:02:38 AM Fee \$0.00 By GOVERNOR OF STATE 0  


SEVIER COUNTY  
RS2477  
October 19, 2006

Class "B" Maintained Roads - Blue

6215 - NW TO NORTH CEDAR RIDGE CANYON - RED

BLM - Ownership - Yellow



**DOC # 00354959**

Affidavits B: 0602 P: 0935  
Jayrene B Nielsen Sevier County Recorder Page 5 of 9  
07/01/2008 11:02:38 AM Fee \$0.00 By GOVERNOR OF STATE 0



**AFFIDAVIT OF THAD WASDEN  
NORTHWEST TO NORTH CEDAR RIDGE CANYON ROAD  
SEVIER COUNTY, UTAH  
COUNTY ROAD NUMBER 6215**

State of Utah                    )  
  : ss.  
County of Sevier                )

THAD WASDEN, being first duly sworn, deposes and states as follows:

1. I am an adult competent to testify about the matters set forth below based upon my personal knowledge. I currently reside in Aurora, Sevier County, Utah. I have lived in Sevier County since 1942.

2. I have traveled and am familiar with a road in Sevier County known as the Northwest to North Cedar Ridge Canyon Road. I am also familiar with the land the road traverses. When I first used and observed the road in 1942, it followed the same route as in 2005 when I last observed it. Attached is a Sevier County map showing the Northwest to North Cedar Ridge Canyon Road. To the best of my knowledge and based upon my use of and familiarity with this road and the land it traverses, the location and route of the road are correctly illustrated on the attached map.

3. I am informed that the County also identifies this road according to the road number listed above.

4. I have observed that the road has been open to the public for all to use, to come and go as they pleased, since at least as early as 1942 and continuing through 1976 to 2005. Throughout this time period I have observed travel on the road by various means, including trucks and ATV's. Throughout this time period, the road has been used weekly.

5. Throughout the time period from 1942 to 2005, I have used the road myself for the following uses: Cattle operations.

6. Throughout the time period described in the previous paragraphs, I observed vehicles using the road at various times for the uses described in the previous paragraphs. plus the following

**DOC # 00354959**


Affidavits B: 0602 P: 0936  
Jayrene B Nielsen Sevier County Recorder Page 6 of 9  
07/01/2008 11:02:38 AM Fee \$0.00 By GOVERNOR OF STATE 0  


uses: Government access, wood gathering, livestock operations, recreations, hunting, and accessing the forest and livestock permit areas.

7. It is also the reputation in the community that this road has been open to the public for all to use, to come and go as they pleased, since at least as early as the 1900's and continuing through 1976 to 2006, for the uses described in the previous paragraphs.


8. Prior to 1976, I observed the graded and gravel surface of the road.

DATED this 15 day of November, 2006.



THAD WASDEN

SUBSCRIBED AND SWORN to before me this 15<sup>th</sup> day of November, 2006.



NOTARY PUBLIC

**DOC # 00354959**

Affidavits B: 0602 P: 0937  
Jayrene B Nielsen Sevier County Recorder Page 7 of 9  
07/01/2008 11:02:38 AM Fee \$0.00 By GOVERNOR OF STATE 0

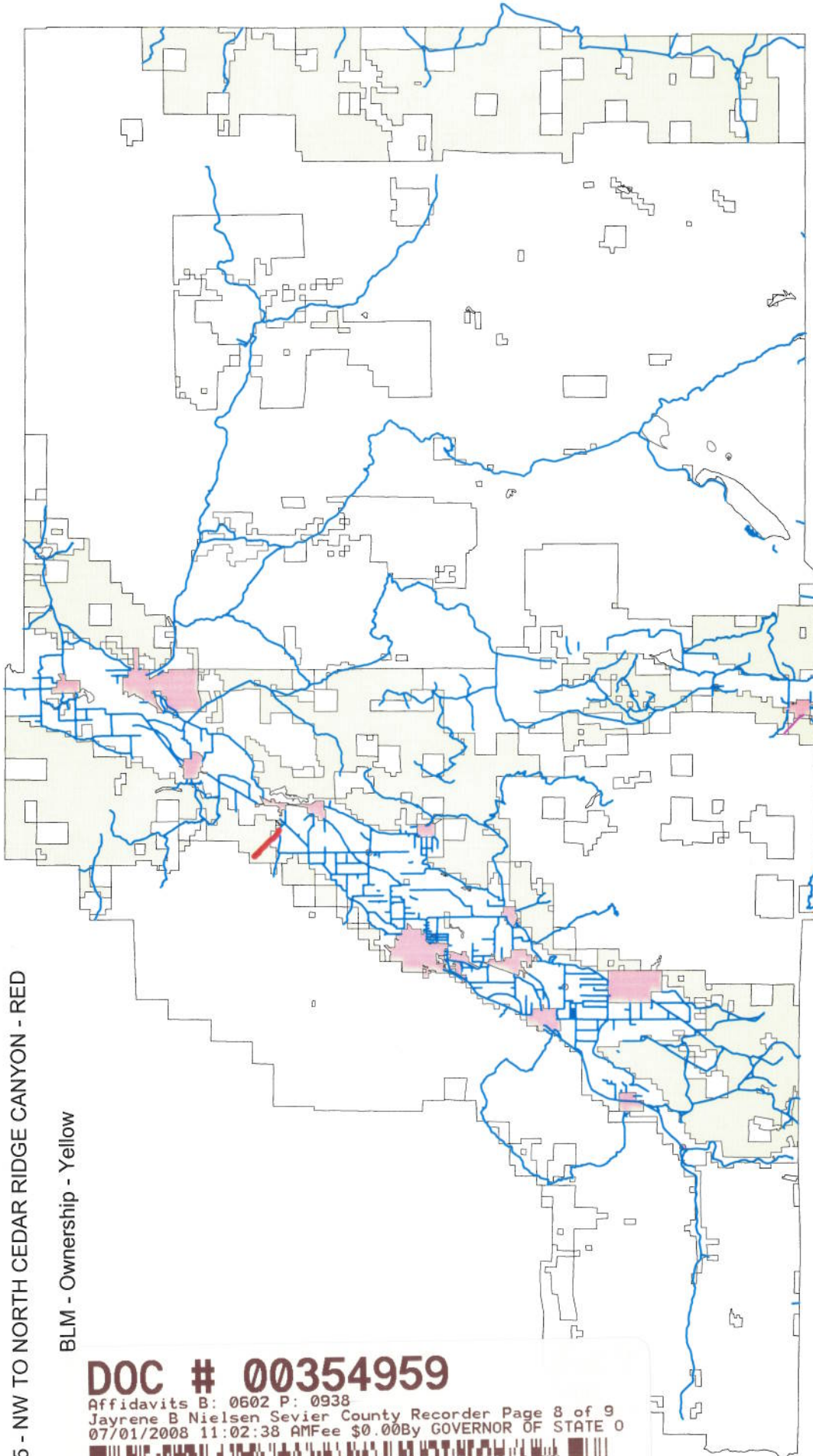


SEVIER COUNTY  
RS2477  
October 19, 2006

Class "B" Maintained Roads - Blue

6215 - NW TO NORTH CEDAR RIDGE CANYON - RED

BLM - Ownership - Yellow



**DOC # 00354959**

Affidavits B: 0602 P: 0938  
Jayrene B Nielsen Sevier County Recorder Page 8 of 9  
07/01/2008 11:02:38 AM Fee \$0.00 By GOVERNOR OF STATE 0





## Exhibit B

### Beginning & Ending Points and Township, Range, and Section References For:

**Popular Name: 1021d\_Northwest to North Cedar Ridge Canyon Road**

**County: Sevier**

**County Road Number: 6215**

**State Geographic Information Database (SGID) Road Identification Number: RD210060.**

**Total Road Length: 1.75 miles more or less.**

**Beginning at a point** on the road centerline located at 38 degrees 52 minutes 42.28 seconds North Latitude and -112 degrees 00 minutes 38.24 seconds West Longitude, which can be converted to mapping accuracy State Plane Utah Central Zone NAD 83 feet coordinates of X = 1,495,041.7 feet and Y = 6,760,623.9 feet based on the US Survey Foot conversion.

**Ending at a point** on the road centerline located at 38 degrees 51 minutes 42.47 seconds North Latitude and -111 degrees 59 minutes 16.33 seconds West Longitude, which can be converted to mapping accuracy State Plane Utah Central Zone NAD 83 feet coordinates of X = 1,501,486.5 feet and Y = 6,754,536.8 feet based on the US Survey Foot conversion.

This road may traverse:

Township 22 South Range 2 West, Section(s) 22,23,26, Salt Lake Base & Meridian

**DOC # 00354959**

Affidavits B: 0602 P: 0939

Jayrene B Nielsen Sevier County Recorder Page 9 of 9

07/01/2008 11:02:38 AM Fee \$0.00 By GOVERNOR OF STATE 0

