

**DOC # 00355008**

Affidavits B: 0603 P: 0338  
Jayrene B Nielsen Sevier County Recorder Page 1 of 6  
07/01/2008 02:08:31 PM Fee \$0.00 By GOVERNOR OF STATE O

**Supplement to Amended Acknowledgment and  
Amended Notice of Acknowledgment  
of Acceptance of R.S. 2477  
Right-of-Way Grant**

**THE STATE OF UTAH**

**TO ALL WHOM THESE PRESENTS SHALL COME, Greeting:**

This Supplement to Amended Acknowledgment and Amended Notice of Acknowledgment and the affidavits attached hereto as Exhibit A supplement and support the Amended Acknowledgment and Amended Notice of Acknowledgment, previously made under Utah Code Sections 72-5-309 through 310 inclusive, as it pertains to the highway located in Sevier County known as 1022d,175ga\_West to South Cedar Ridge Canyon Road; County Road Number: 6216; State Geographic Information Database (SGID) Road Identification Number: RD210061.

This document supplements and supports the information contained in the document first recorded at **Doc # 00344655, Bk 0561, Beg Pg 0325**, as modified by the Amended Acknowledgment and Amended Notice of Acknowledgment recorded on **2/13/2008 at Doc #00352472 Bk 0591, Beg Pg 0552**. A legal description is attached hereto as Exhibit B.

**In Witness Whereof**, I, John Harja, the official designee of the Governor of the State of Utah, in conformity to the laws of the State (Utah Code Sections 72-5-308 through 310 inclusive), have caused this Supplement to Amended Acknowledgment and Amended Notice of Acknowledgment to be made.

Signed by my hand in Salt Lake City, Utah, the 25<sup>th</sup> day of June, 2008.

By the Governor's Designee


  
\_\_\_\_\_  
John Harja


**CERTIFICATION**

State of Utah                    )  
  : ss  
County of Salt Lake    )

I hereby certify that the signer of the foregoing document, John Harja, is personally known by me, has made a voluntary signature and taken an oath stating that he is the official designee of the Governor of the State of Utah and is authorized to sign this document on the Governor's behalf pursuant to Utah Code Section 72-5-309. He further vouched that, based upon information and belief, the facts alleged therein are true.

Dated this 25<sup>th</sup> day of June, 2008.



  
\_\_\_\_\_  
Notary Public

**Exhibit A**

**DOC # 00355008**

Affidavits B: 0603 P: 0339  
Jayrene B Nielsen Sevier County Recorder Page 2 of 6  
07/01/2008 02:08:31 PM Fee \$0.00 By GOVERNOR OF STATE 0



**AFFIDAVIT OF KIM SORENSON  
WEST TO SOUTH CEDAR RIDGE CANYON ROAD  
SEVIER COUNTY, UTAH  
COUNTY ROAD NUMBER 6216**

State of Utah            )  
                                  : ss.  
County of Sevier        )

KIM SORENSON, being first duly sworn, deposes and states as follows:

1. I am an adult competent to testify about the matters set forth below based upon my personal knowledge. I currently reside in Aurora, Sevier County, Utah. I have lived in Sevier County since 1953.

2. I have traveled and am familiar with a road in Sevier County known as the West to South Cedar Ridge Canyon Road (County Road Number 6216). I am also familiar with the land the road traverses. When I first used and observed the road in the early 1960s, it followed the same route as in 2006 when I last observed it. Work related activities both for law enforcement and search and rescue has given me first hand knowledge of the roads in this county. Attached is a Sevier County map showing West to South Cedar Ridge Canyon Road (County Road Number 6216). To the best of my knowledge and based upon my use of and familiarity with this road and the land it traverses, the location and route of the road are correctly illustrated on the attached map.

3. I am informed that the County also identifies this road according to the road number listed above.

4. I have observed that the road has been open to the public for all to use, to come and go as they pleased, since at least as early as the early 1960s and continuing through 1976 to 2006. Throughout this time period I have observed travel on the road by various means, including trucks, cars and ATVs. Throughout this time period, the road has been used weekly except during the hunting season when usage becomes daily.

**DOC # 00355008**

Affidavits B: 0603 P: 0340  
Jayrene B Nielsen Sevier County Recorder Page 3 of 6  
07/01/2008 02:08:31 PM Fee \$0.00 By GOVERNOR OF STATE 0



5. Throughout the time period from the early 1960's to 2006, I have used the road myself for the following uses: recreation, hunting, livestock operation and and traveling in and through the area. My dad drove cattle on this road when I was young.

6. Throughout the time period described in the previous paragraphs, I observed vehicles using the road at various times for the uses described in the previous paragraphs.


7. It is also the reputation in the community that this road has been open to the public for all to use, to come and go as they pleased, since at least as early as the early 1970's and continuing through 1976 to 2006, for the uses described in the previous paragraphs.

8. Prior to 1976, I observed the graded surface of the road.

DATED this 16 day of November, 2006.

  
KIM SORENSON

SUBSCRIBED AND SWORN to before me this 16<sup>th</sup> day of November, 2006.



  
NOTARY PUBLIC

**DOC # 00355008**

Affidavits B: 0603 P: 0341  
Jayrene B Nielsen Sevier County Recorder Page 4 of 6  
07/01/2008 02:08:31 PM Fee \$0.00 By GOVERNOR OF STATE 0

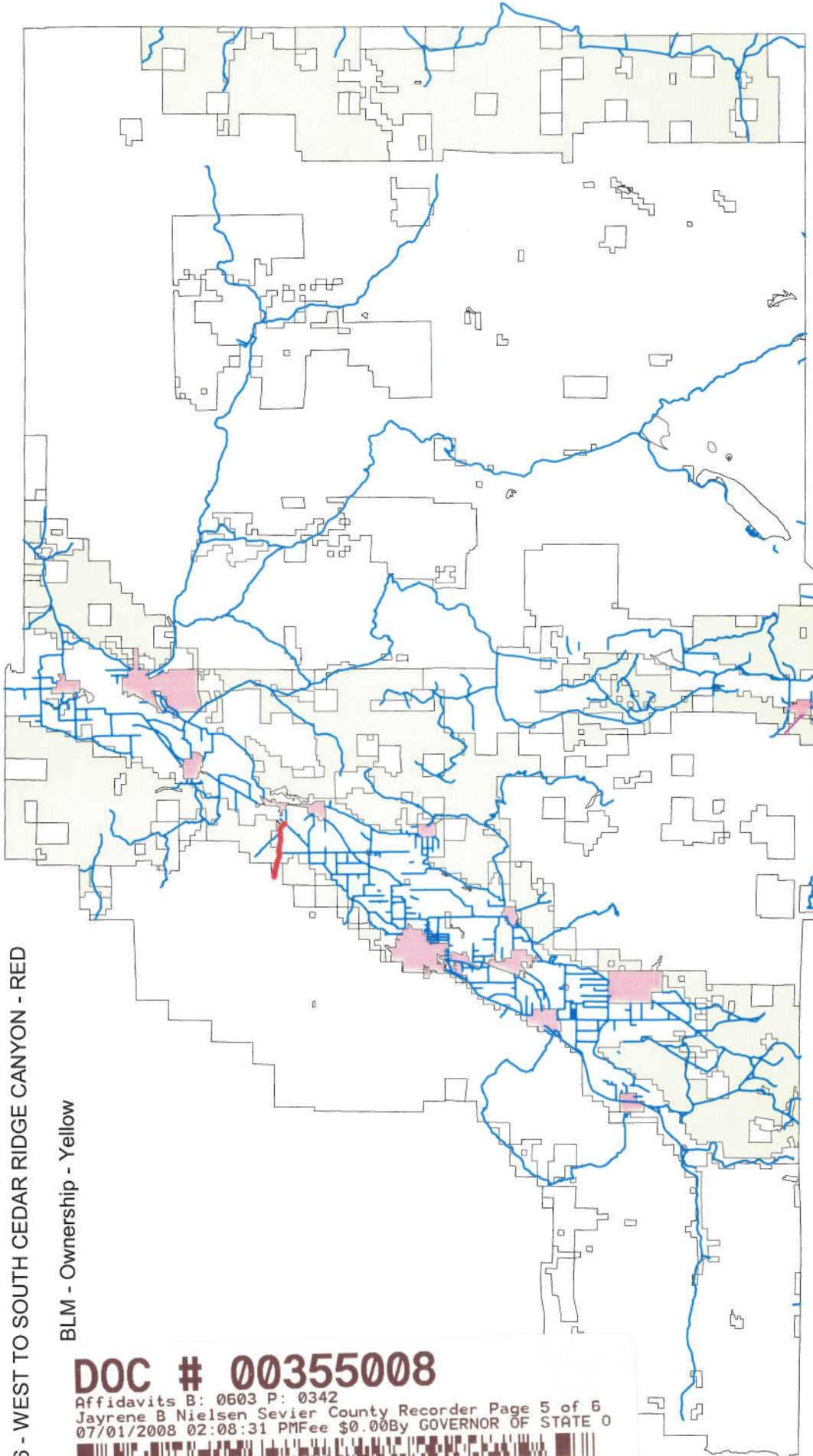


SEVIER COUNTY  
RS2477  
October 19, 2006

Class "B" Maintained Roads - Blue

6216 - WEST TO SOUTH CEDAR RIDGE CANYON - RED

BLM - Ownership - Yellow



**DOC # 00355008**

Affidavits B: 0603 P: 0342  
Jayrene B Nielsen Sevier County Recorder Page 5 of 6  
07/01/2008 02:08:31 PM Fee \$0.00 By GOVERNOR OF STATE 0



## Exhibit B

### Beginning & Ending Points and Township, Range, and Section References For:

**Popular Name:** 1022d,175ga\_West to South Cedar Ridge Canyon Road

**County:** Sevier

**County Road Number:** 6216

**State Geographic Information Database (SGID) Road Identification Number:** RD210061.

**Total Road Length:** 2.65 miles more or less.

**Beginning at a point** on the road centerline located at 38 degrees 51 minutes 55.58 seconds North Latitude and -112 degrees 01 minutes 40.24 seconds West Longitude, which can be converted to mapping accuracy State Plane Utah Central Zone NAD 83 feet coordinates of X = 1,490,111.1 feet and Y = 6,755,927.8 feet based on the US Survey Foot conversion.

**Ending at a point** on the road centerline located at 38 degrees 51 minutes 029.7 seconds North Latitude and -111 degrees 58 minutes 55.76 seconds West Longitude, which can be converted to mapping accuracy State Plane Utah Central Zone NAD 83 feet coordinates of X = 1,503,106.2 feet and Y = 6,753,236.0 feet based on the US Survey Foot conversion.

This road may traverse:

Township 22 South Range 2 West, Section(s) 26,27,28, Salt Lake Base & Meridian

**DOC # 00355008**

Affidavits B: 0603 P: 0343  
Jayrene B Nielsen Sevier County Recorder Page 6 of 6  
07/01/2008 02:08:31 PM Fee \$0.00 By GOVERNOR OF STATE 0

