

Exhibit A

DOC # 00354977

Affidavits B: 0603 P: 0092
Jayrene B Nielsen Sevier County Recorder Page 2 of 9
07/01/2008 11:33:03 AM Fee \$0.00 By GOVERNOR OF STATE O



AFFIDAVIT OF SAM WARE
JOE TOWN PIT ROAD
SEVIER COUNTY, UTAH
COUNTY ROAD NUMBER 6455

State of Utah)
 : ss.
County of Sevier)

SAM WARE, being first duly sworn, deposes and states as follows:

1. I am an adult competent to testify about the matters set forth below based upon my personal knowledge. I currently reside in Monroe, Sevier County, Utah. I have lived in Sevier County most of my life since 1937.
2. I have traveled and am familiar with a road in Sevier County known as the Joe Town Pit Road (County Road Number 6455). I am also familiar with the land the road traverses. When I first observed the road in the 1960's, it followed the same route as in the 2006 when I last observed it. Attached is a Sevier County map showing the Joe Town Pit Road (County Road Number 6455). To the best of my knowledge and based upon my use of and familiarity with this road and the land it traverses, the location and route of the road are correctly illustrated on the attached map.
3. I am informed that the County also identifies this road according to the road number listed above.
4. I have observed that the road has been open to the public for all to use, to come and go as they pleased, since at least as early as the 1960's and continuing through 1976 to the 1980's. Throughout this time period I have observed travel on the road by various means, including trucks and trailers. Throughout this time period, the road has been used often.
5. Throughout the time period from the 1960's to the 1980's, I have used the road myself for target shooting.

DOC # 00354977

Affidavits B: 0603 P: 0093
Jayrene B Nielsen Sevier County Recorder Page 3 of 9
07/01/2008 11:33:03 AM Fee \$0.00 By GOVERNOR OF STATE 0



6. Throughout the time period described in the previous paragraphs, I observed vehicles using the road at various times for the uses described in the previous paragraphs, plus the following uses: Government access and accessing the gravel pit.

7. It is also the reputation in the community that this road has been open to the public for all to use, to come and go as they pleased, since at least as early as the 1960's and continuing through 1976 to 2006, for the uses described in the previous paragraphs.


8. Prior to 1976, I observed the graded surface of the road.

DATED this 16th day of November, 2006.



SAM WARE

SUBSCRIBED AND SWORN to before me this 16th day of November, 2006.



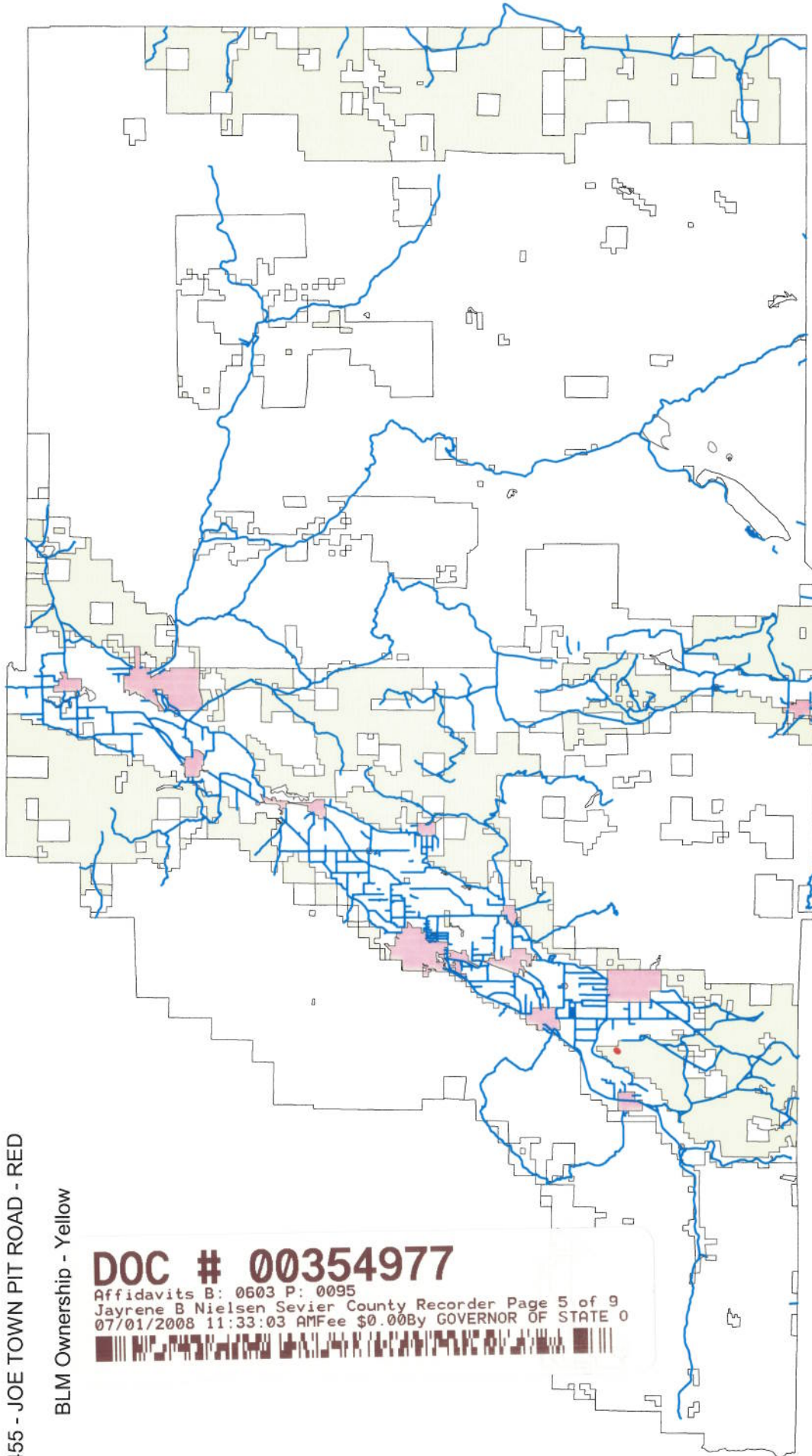


NOTARY PUBLIC

DOC # 00354977
Affidavits B: 0603 P: 0094
Jayrene B Nielsen Sevier County Recorder Page 4 of 9
07/01/2008 11:33:03 AM Fee \$0.00 By GOVERNOR OF STATE 0


SEVIER COUNTY
RS2477
October 18, 2006

Class "B" Maintained Roads - Blue
6455 - JOE TOWN PIT ROAD - RED
BLM Ownership - Yellow



DOC # 00354977

Affidavits B: 0603 P: 0095
Jayrene B Nielsen Sevier County Recorder Page 5 of 9
07/01/2008 11:33:03 AM Fee \$0.00 By GOVERNOR OF STATE 0



AFFIDAVIT OF FRED PETERSON
JOE TOWN PIT ROAD
SEVIER COUNTY, UTAH
COUNTY ROAD NUMBER 6455

State of Utah)
 : ss.
County of Sevier)

FRED PETERSON being first duly sworn, deposes and states as follows:

1. I am an adult competent to testify about the matters set forth below based upon my personal knowledge. I currently reside in Joseph, Sevier County, Utah. I have lived in Sevier County since 1962.

2. I have traveled and am familiar with a road in Sevier County known as the Joe Town Pit Road. I am also familiar with the land the road traverses. When I first used and observed the road in 1963, it followed the same route as in 2006 when I last observed it. Attached is a Sevier County map showing the Joe Town Pit Road. To the best of my knowledge and based upon my use of and familiarity with this road and the land it traverses, the location and route of the road are correctly illustrated on the attached map.

3. I am informed that the County also identifies this road according to the road number listed above.

4. I have observed that the road has been open to the public for all to use, to come and go as they pleased, since at least as early as 1963 and continuing through 1976 to 2006.

During this time period I have observed travel on the road by various means, pickups, and horses.

During this time period, the road has been used weekly.

5. During the time period from 1963 to 2006, I have used the road myself for the following uses: Hunting and recreation.

DOC # 00354977

Affidavits B: 0603 P: 0096
Jayrene B Nielsen Sevier County Recorder Page 6 of 9
07/01/2008 11:33:03 AM Fee \$0.00 By GOVERNOR OF STATE 0



6. During the time period described in the previous paragraphs, I observed vehicles using the road at various times for the uses described in the previous paragraphs, plus the following uses: Recreation, hunting, and access to the dump.

7. It is also the reputation in the community that this road has been open to the public for all to use, to come and go as they pleased, since at least as early as 1963 and continuing through 1976 to 2006, for the uses described in the previous paragraphs.


8. Prior to 1976, I observed the graded surface of the road.

DATED this 15 day of November, 2006.



FRED PETERSON

SUBSCRIBED AND SWORN to before me this 15th day of November, 2006.





NOTARY PUBLIC

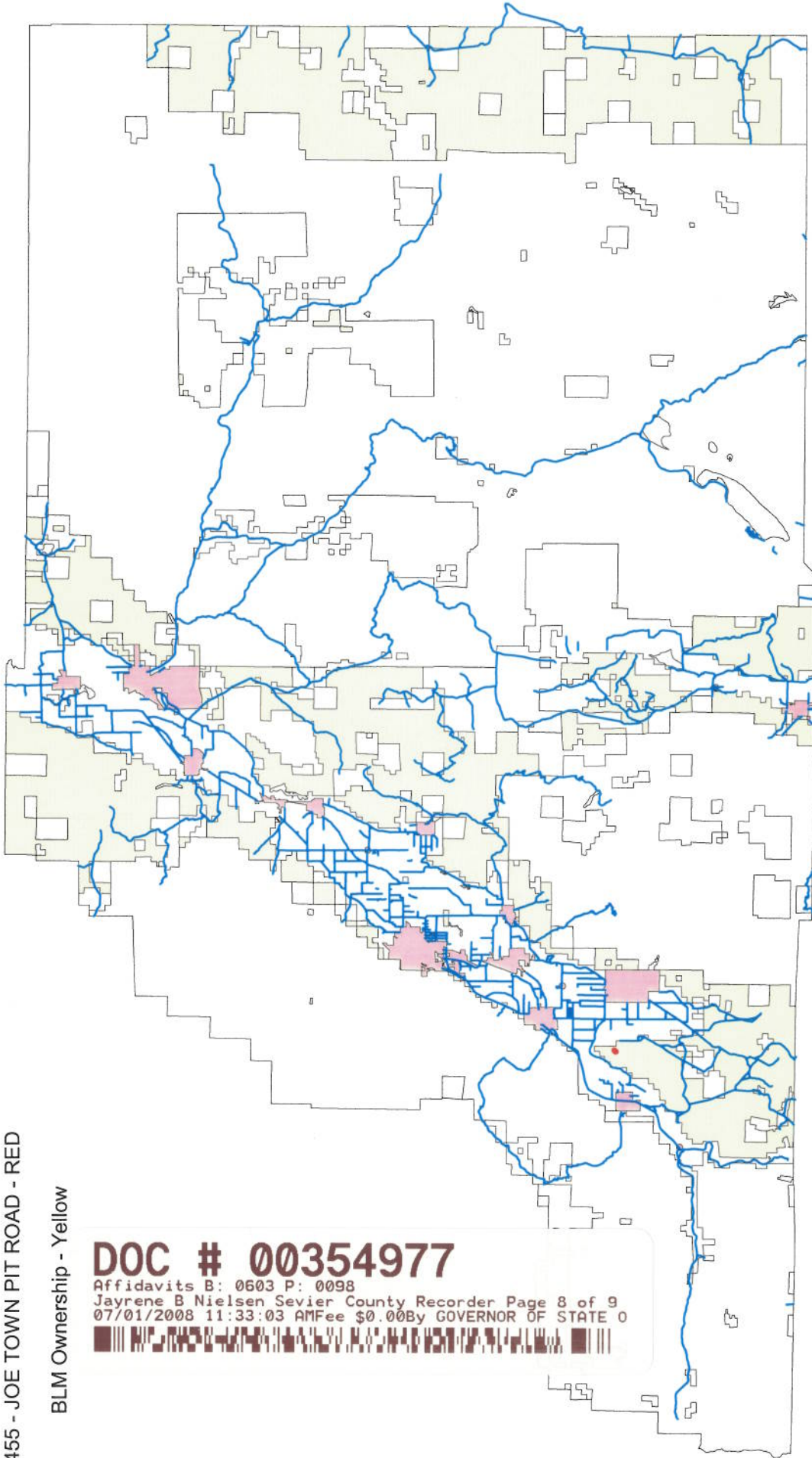
DOC # 00354977

Affidavits B: 0603 P: 0097
Jayrene B Nielsen Sevier County Recorder Page 7 of 9
07/01/2008 11:33:03 AM Fee \$0.00 By GOVERNOR OF STATE 0



SEVIER COUNTY
RS2477
October 18, 2006

Class "B" Maintained Roads - Blue
6455 - JOE TOWN PIT ROAD - RED
BLM Ownership - Yellow



DOC # 00354977

Affidavits B: 0603 P: 0098
Jayrene B Nielsen Sevier County Recorder Page 8 of 9
07/01/2008 11:33:03 AM Fee \$0.00 By GOVERNOR OF STATE 0



Exhibit B

Beginning & Ending Points and Township, Range, and Section References For:

Popular Name: 352g_Joe Town Pit Road

County: Sevier

County Road Number: 6455

State Geographic Information Database (SGID) Road Identification Number: RD210074.

Total Road Length: 0.11 miles more or less.

Beginning at a point on the road centerline located at 38 degrees 37 minutes 57.65 seconds North Latitude and -112 degrees 10 minutes 35.67 seconds West Longitude, which can be converted to mapping accuracy State Plane Utah Central Zone NAD 83 feet coordinates of X = 1,447,118.4 feet and Y = 6,671,435.9 feet based on the US Survey Foot conversion.

Ending at a point on the road centerline located at 38 degrees 38 minutes 01.78 seconds North Latitude and -112 degrees 10 minutes 30.93 seconds West Longitude, which can be converted to mapping accuracy State Plane Utah Central Zone NAD 83 feet coordinates of X = 1,447,497.9 feet and Y = 6,671,851.2 feet based on the US Survey Foot conversion.

This road may traverse:

Township 25 South Range 3 West, Section(s) 7, Salt Lake Base & Meridian

DOC # 00354977

Affidavits B: 0603 P: 0099
Jayrene B Nielsen Sevier County Recorder Page 9 of 9
07/01/2008 11:33:03 AM Fee \$0.00 By GOVERNOR OF STATE 0