

**Supplement to Amended Acknowledgment and  
Amended Notice of Acknowledgment  
of Acceptance of R.S. 2477  
Right-of-Way Grant**

**DOC # 00354985**  
Affidavits B: 0603 P: 0163  
Jayrene B Nielsen Sevier County Recorder Page 1 of 9  
07/01/2008 11:53:25 AM Fee \$0.00 By GOVERNOR OF STATE OF UTAH

**THE STATE OF UTAH**

TO ALL WHOM THESE PRESENTS SHALL COME, Greeting:


This Supplement to Amended Acknowledgment and Amended Notice of Acknowledgment and the affidavits attached hereto as Exhibit A supplement and support the Amended Acknowledgment and Amended Notice of Acknowledgment, previously made under Utah Code Sections 72-5-309 through 310 inclusive, as it pertains to the highway located in Sevier County known as 381ga\_Ross Lane Cutoff Road; County Road Number: 6470; State Geographic Information Database (SGID) Road Identification Number: RD210079.

This document supplements and supports the information contained in the document first recorded at Doc # 00344673, Bk 0561, Beg Pg 0433, as modified by the Amended Acknowledgment and Amended Notice of Acknowledgment recorded on 2/13/2008 at Doc #00352488 Bk 0591, Beg Pg 0648. A legal description is attached hereto as Exhibit B.

In Witness Whereof, I, John Harja, the official designee of the Governor of the State of Utah, in conformity to the laws of the State (Utah Code Sections 72-5-308 through 310 inclusive), have caused this Supplement to Amended Acknowledgment and Amended Notice of Acknowledgment to be made.

Signed by my hand in Salt Lake City, Utah, the 25<sup>th</sup> day of June, 2008.

By the Governor's Designee



John Harja

**CERTIFICATION**

State of Utah )  
  : ss  
County of Salt Lake )

I hereby certify that the signer of the foregoing document, John Harja, is personally known by me, has made a voluntary signature and taken an oath stating that he is the official designee of the Governor of the State of Utah and is authorized to sign this document on the Governor's behalf pursuant to Utah Code Section 72-5-309. He further vouched that, based upon information and belief, the facts alleged therein are true.



Dated this 25<sup>th</sup> day of June, 2008.



Pamela Z. Blackham  
Notary Public

## Exhibit A

**DOC # 00354985**

Affidavits B: 0603 P: 0164  
Jayrene B Nielsen Sevier County Recorder Page 2 of 9  
07/01/2008 11:53:25 AM Fee \$0.00 By GOVERNOR OF STATE 0



**AFFIDAVIT OF FRED PETERSON**

**ROSS LANE CUTOFF ROAD**

**SEVIER COUNTY, UTAH**

**COUNTY ROAD NUMBER 6470**

State of Utah                    )  
  : ss.  
County of Sevier                )

FRED PETERSON being first duly sworn, deposes and states as follows:

1. I am an adult competent to testify about the matters set forth below based upon my personal knowledge. I currently reside in Joseph, Sevier County, Utah. I have lived in Sevier County since 1962.

2. I have traveled and am familiar with a road in Sevier County known to me as the Ross Lane Cutoff Road. I am also familiar with the land the road traverses. When I first used and observed the road in 1962, it followed the same route as in 2006 when I last observed it. Attached is a Sevier County map showing the Ross Lane Cutoff Road. To the best of my knowledge and based upon my use of and familiarity with this road and the land it traverses, the location and route of the road are correctly illustrated on the attached map.

3. I am informed that the County also identifies this road according to the road number listed above.

4. I have observed that the road has been open to the public for all to use, to come and go as they pleased, since at least as early as 1962 and continuing through 1976 to 2006.

During this time period I have observed travel on the road by various means, including jeeps and four-wheel drive vehicles. During this time period, the road has been used daily.

5. During the time period from 1962 to 2006, I have used the road myself for the following uses: hunting.

**DOC # 00354985**

Affidavits B: 0603 P: 0165  
Jayrene B Nielsen Sevier County Recorder Page 3 of 9  
07/01/2008 11:53:25 AM Fee \$0.00 By GOVERNOR OF STATE O



6. During the time period described in the previous paragraphs, I observed vehicles using the road at various times for the uses described in the previous paragraphs, plus the following uses: wood gathering, livestock operations, accessing homes and hunting.


7. It is also the reputation in the community that this road has been open to the public for all to use, to come and go as they pleased, since at least as early as 1962 and continuing through 1976 to 2006, for the uses described in the previous paragraphs.

8. Prior to 1976, I observed the graded surface of the road.

DATED this 15<sup>th</sup> day of November, 2006.

  
\_\_\_\_\_  
FRED PETERSON

SUBSCRIBED AND SWORN to before me this 15<sup>th</sup> day of November, 2006.



  
\_\_\_\_\_  
NOTARY PUBLIC

**DOC # 00354985**

Affidavits B: 0603 P: 0166  
Jayrene B Nielsen Sevier County Recorder Page 4 of 9  
07/01/2008 11:53:25 AM Fee \$0.00 By GOVERNOR OF STATE O



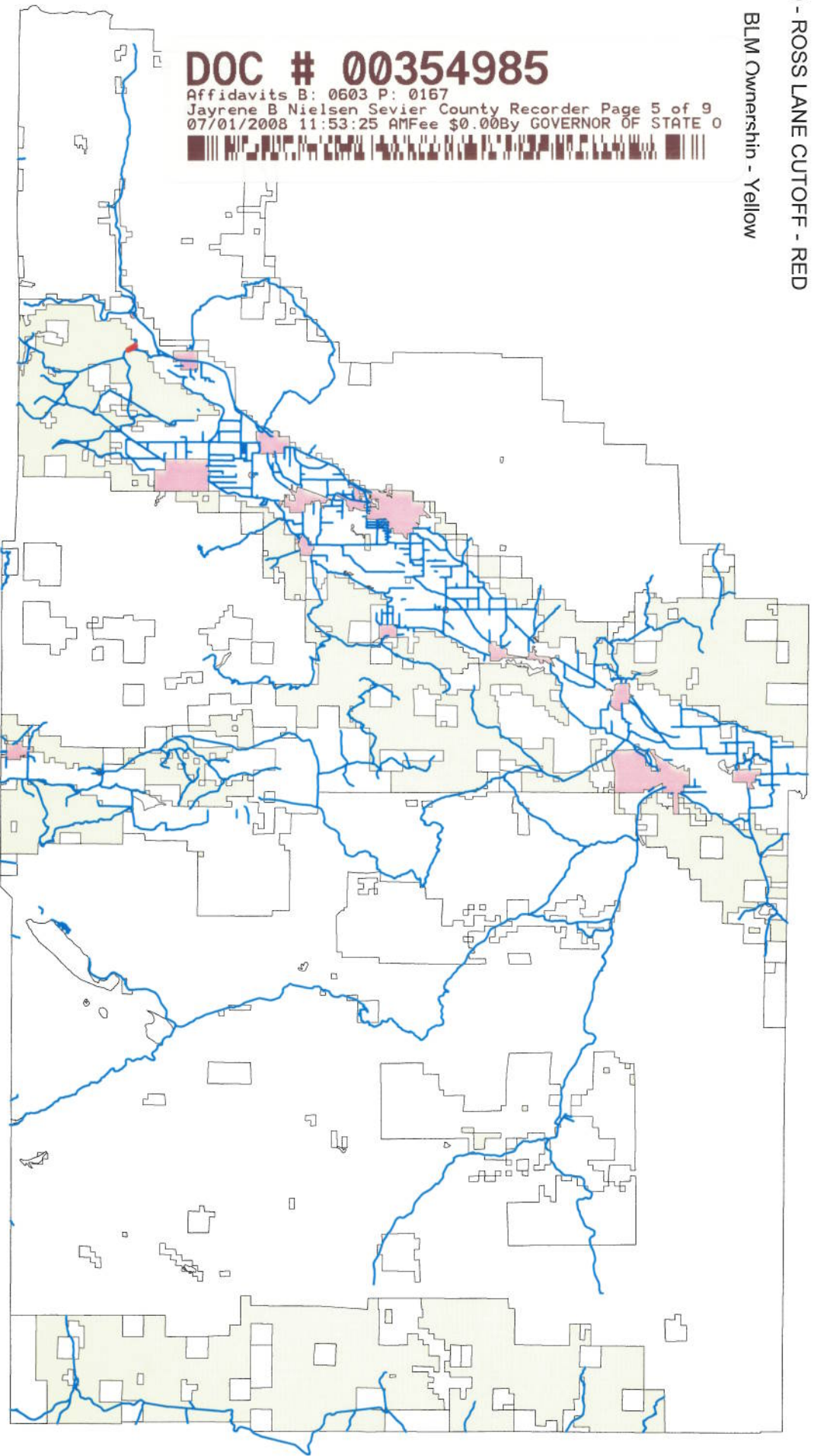
SEVIER COUNTY  
RS2477  
October 18, 2006

Class "B" Maintained Roads - Blue  
6470 - ROSS LANE CUTOFF - RED

BLM Ownership - Yellow

# DOC # 00354985

Affidavits B: 0603 P: 0167  
Jayrene B Nielsen Sevier County Recorder Page 5 of 9  
07/01/2008 11:53:25 AM Fee \$0.00 By GOVERNOR OF STATE 0



**AFFIDAVIT OF STEPHEN WANLASS**  
**ROSS LANE CUTOFF ROAD**  
**SEVIER COUNTY, UTAH**  
**COUNTY ROAD NUMBER 6470**

State of Utah                    )  
  : ss.  
County of Sevier                )

STEPHEN WANLASS being first duly sworn, deposes and states as follows:

1. I am an adult competent to testify about the matters set forth below based upon my personal knowledge. I currently reside in Monroe City, Sevier County, Utah. I have lived in Sevier County for 67 years.

2. I have traveled and am familiar with a road in Sevier County known as the Ross Lane Cutoff Road. I am also familiar with the land the road traverses. When I first used and observed the road in 1955, it followed the same route as in 2006 when I last observed it. Attached is a Sevier County map showing the Ross Lane Cutoff Road. To the best of my knowledge and based upon my use of and familiarity with this road and the land it traverses, the location and route of the road are correctly illustrated on the attached map.

3. I am informed that the County also identifies this road according to the road number listed above.

4. I have observed that the road has been open to the public for all to use, to come and go as they pleased, since at least as early as 1955 and continuing through 1976 to 2006.

During this time period I have observed travel on the road by various means, including wagons, pickup trucks, ATV's, commercial vehicles, and farm equipment. During this time period, the road has been used daily.

5. During the time period from 1955 to 2006, I have used the road myself for the following uses: recreation, and access to Sevier and Joseph

**DOC # 00354985**

Affidavits B: 0603 P: 0168  
Jayrene B Nielsen Sevier County Recorder Page 6 of 9  
07/01/2008 11:53:25 AM Fee \$0.00 By GOVERNOR OF STATE 0



6. During the time period described in the previous paragraphs, I observed vehicles using the road at various times for the uses described in the previous paragraphs, plus the following uses: farming, hunting, mining, livestock operations, prospecting for minerals, oil and gas exploration, wood gathering, government access, and the military uses it for training.


7. It is also the reputation in the community that this road has been open to the public for all to use, to come and go as they pleased, since at least as early as the 1950's and continuing through 1976 to 2006, for the uses described in the previous paragraphs.

8. Prior to 1976, I observed graders performing maintenance/construction activities on the road.

DATED this 15 day of November, 2006.

  
STEPHEN WANLASS

SUBSCRIBED AND SWORN to before me this 15<sup>th</sup> day of November, 2006.



  
NOTARY PUBLIC

**DOC # 00354985**

Affidavits B: 0603 P: 0169  
Jayrene B Nielsen Sevier County Recorder Page 7 of 9  
07/01/2008 11:53:25 AM Fee \$0.00 By GOVERNOR OF STATE 0



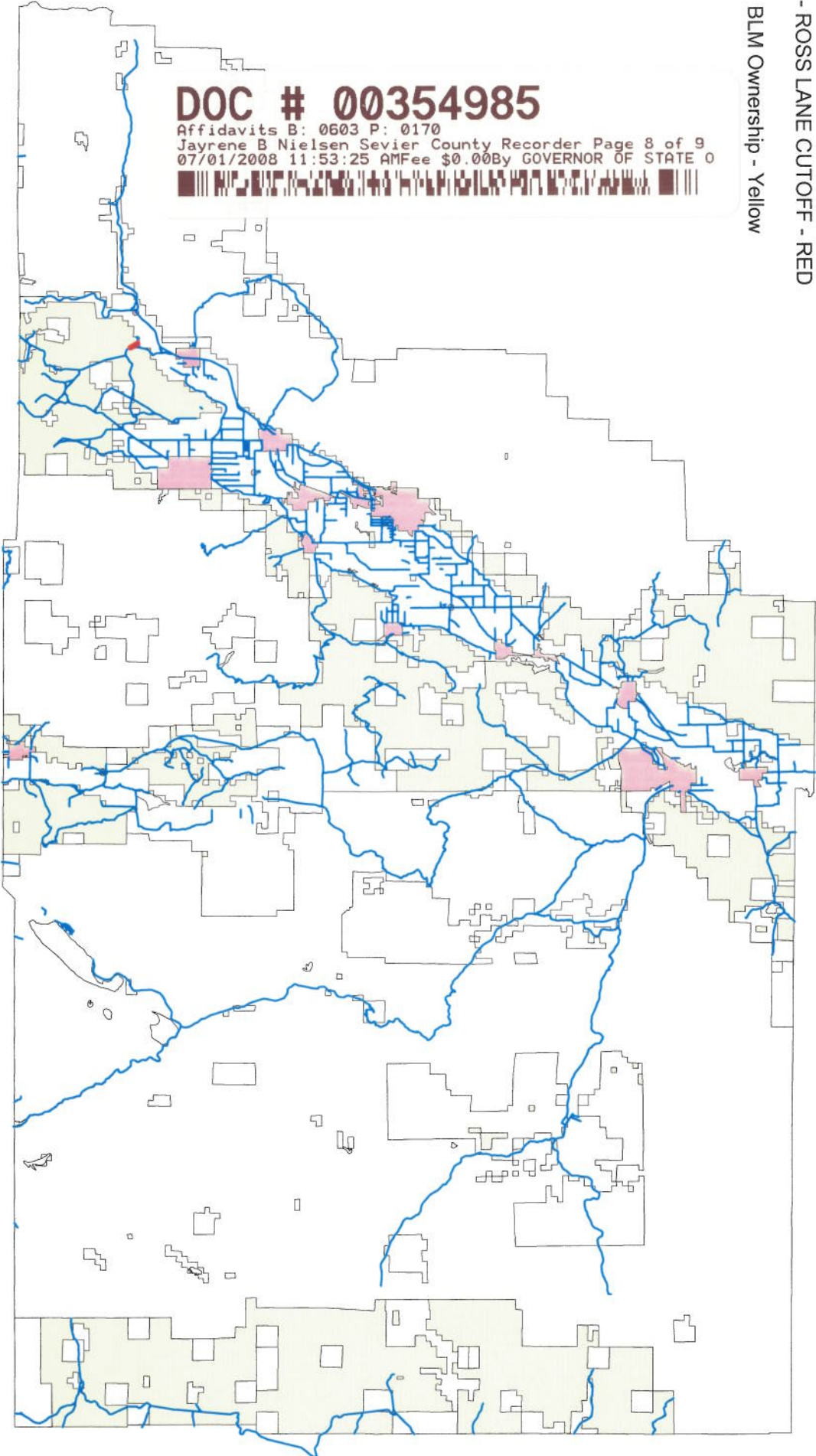
SEVIER COUNTY  
RS2477  
October 18, 2006

Class "B" Maintained Roads - Blue  
6470 - ROSS LANE CUTOFF - RED

BLM Ownership - Yellow

**DOC # 00354985**

Affidavits B: 0603 P: 0170  
Jayrene B Nielsen Sevier County Recorder Page 8 of 9  
07/01/2008 11:53:25 AM Fee \$0.00 By GOVERNOR OF STATE 0





## Exhibit B

### Beginning & Ending Points and Township, Range, and Section References For:

**Popular Name: 381ga\_Ross Lane Cutoff Road**

**County: Sevier**

**County Road Number: 6470**

**State Geographic Information Database (SGID) Road Identification Number: RD210079.**

**Total Road Length: 0.38 miles more or less.**

**Beginning at a point** on the road centerline located at 38 degrees 35 minutes 09.16 seconds North Latitude and -112 degrees 13 minutes 38.57 seconds West Longitude, which can be converted to mapping accuracy State Plane Utah Central Zone NAD 83 feet coordinates of X = 1,432,465.0 feet and Y = 6,654,503.2 feet based on the US Survey Foot conversion.

**Ending at a point** on the road centerline located at 38 degrees 35 minutes 26.49 seconds North Latitude and -112 degrees 13 minutes 51.26 seconds West Longitude, which can be converted to mapping accuracy State Plane Utah Central Zone NAD 83 feet coordinates of X = 1,431,471.8 feet and Y = 6,656,265.2 feet based on the US Survey Foot conversion.

This road may traverse:

Township 25 South Range 4 West, Section(s) 27,34, Salt Lake Base & Meridian

**DOC # 00354985**

Affidavits B: 0603 P: 0171

Jayrene B Nielsen Sevier County Recorder Page 9 of 9  
07/01/2008 11:53:25 AM Fee \$0.00 By GOVERNOR OF STATE 0

