

Supplement to Amended Acknowledgment and Amended Notice of Acknowledgment of Acceptance of R.S. 2477 Right-of-Way Grant

DOC # 00354994

Affidavits B: 0603 P: 0244
Jayrene B Nielsen Sevier County Recorder Page 1 of 9
07/01/2008 11:53:25 AM Fee \$0.00 By GOVERNOR OF STATE 0

THE STATE OF UTAH

TO ALL WHOM THESE PRESENTS SHALL COME, Greeting:

This Supplement to Amended Acknowledgment and Amended Notice of Acknowledgment and the affidavits attached hereto as Exhibit A supplement and support the Amended Acknowledgment and Amended Notice of Acknowledgment, previously made under Utah Code Sections 72-5-309 through 310 inclusive, as it pertains to the highway located in Sevier County known as 382g_Off Jones Dairy Road; County Road Number: 6474; State Geographic Information Database (SGID) Road Identification Number: RD210083.

This document supplements and supports the information contained in the document first recorded at **Doc # 00344677, Bk 0561, Beg Pg 0458**, as modified by the Amended Acknowledgment and Amended Notice of Acknowledgment recorded on **2/13/2008** at **Doc #00352492 Bk 0591, Beg Pg 0672**. A legal description is attached hereto as Exhibit B.

In Witness Whereof, I, John Harja, the official designee of the Governor of the State of Utah, in conformity to the laws of the State (Utah Code Sections 72-5-308 through 310 inclusive), have caused this Supplement to Amended Acknowledgment and Amended Notice of Acknowledgment to be made.

Signed by my hand in Salt Lake City, Utah, the 25th day of June, 2008.

By the Governor's Designee



John Harja

CERTIFICATION

State of Utah)
: ss
County of Salt Lake)

I hereby certify that the signer of the foregoing document, John Harja, is personally known by me, has made a voluntary signature and taken an oath stating that he is the official designee of the Governor of the State of Utah and is authorized to sign this document on the Governor's behalf pursuant to Utah Code Section 72-5-309. He further vouched that, based upon information and belief, the facts alleged therein are true.



Dated this 25th day of June, 2008.

Pamela Z. Blackham
Notary Public

Exhibit A

DOC # 00354994

Affidavits B: 0603 P: 0245
Jayrene B Nielsen Sevier County Recorder Page 2 of 9
07/01/2008 11:53:25 AM Fee \$0.00 By GOVERNOR OF STATE 0



**AFFIDAVIT OF FRED PETERSON
OFF JONES DAIRY ROAD
SEVIER COUNTY, UTAH
COUNTY ROAD NUMBER 6474**

State of Utah)
 : ss.
County of Sevier)

FRED PETERSON, being first duly sworn, deposes and states as follows:

1. I am an adult competent to testify about the matters set forth below based upon my personal knowledge. I currently reside in Joseph, Sevier County, Utah. I have lived in Sevier County since 1962.

2. I have traveled and am familiar with a road in Sevier County known as Off Jones Dairy Road. I am also familiar with the land the road traverses. When I first used and observed the road in 1962, it followed the same route as in 2006 when I last observed it. Attached is a Sevier County map showing the Off Jones Dairy Road. To the best of my knowledge and based upon my use of and familiarity with this road and the land it traverses, the location and route of the road are correctly illustrated on the attached map.

3. I am informed that the County also identifies this road according to the road number listed above.

4. I have observed that the road has been open to the public for all to use, to come and go as they pleased, since at least as early as 1962 and continuing through 1976 to 2006. During this time period I have observed travel on the road by various means, including automobiles, ATV's, and pickups. During this time period, the road has been used daily.

5. During the time period from 1962 to 2006, I have used the road myself for the following uses: accessing homes in the area.

6. During the time period described in the previous paragraphs, I observed vehicles using the road at various times for the uses described in the previous paragraphs.

DOC # 00354994

Affidavits B: 0603 P: 0246
Jayrene B Nielsen Sevier County Recorder Page 3 of 9
07/01/2008 11:53:25 AM Fee \$0.00 By GOVERNOR OF STATE O


7. It is also the reputation in the community that this road has been open to the public for all to use, to come and go as they pleased, since at least as early as 1962 and continuing through 1976 to 2006, for the uses described in the previous paragraphs.


8. Prior to 1976, I observed the graded surface of the road.

DATED this 15 day of November, 2006.



FRED PETERSON

SUBSCRIBED AND SWORN to before me this 15th day of November, 2006.





NOTARY PUBLIC

DOC # 00354994

Affidavits B: 0603 P: 0247
Jayrene B Nielsen Sevier County Recorder Page 4 of 9
07/01/2008 11:53:25 AM Fee \$0.00 By GOVERNOR OF STATE 0



SEVIER COUNTY
RS2477
October 18, 2006

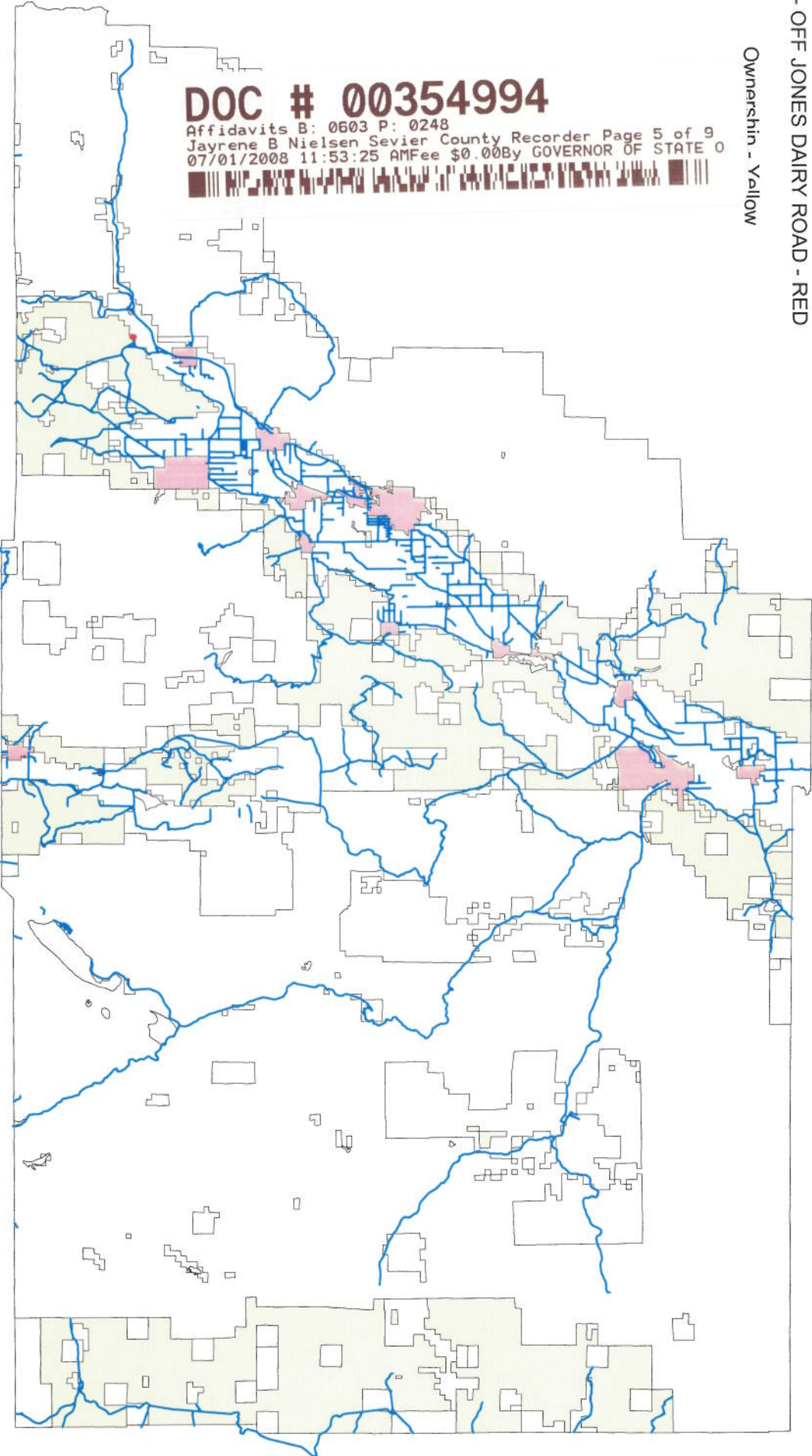
Class "B" Maintained Roads - Blue

6474 - OFF JONES DAIRY ROAD - RED

Ownership - Yellow

DOC # 00354994

Affidavits B: 0603 P: 0248
Jayrene B Nielsen Sevier County Recorder Page 5 of 9
07/01/2008 11:53:25 AM Fee \$0.00 By GOVERNOR OF STATE 0



AFFIDAVIT OF JOAN ANDERSON
OFF JONES DAIRY ROAD
SEVIER COUNTY, UTAH
COUNTY ROAD NUMBER 6474

State of Utah)
 : ss.
County of Sevier)

JOAN ANDERSON, being first duly sworn, deposes and states as follows:

1. I am an adult competent to testify about the matters set forth below based upon my personal knowledge. I currently reside in Marysvale, Piute County, Utah. I have lived in Piute County 65 years.
2. I have traveled and am familiar with a road in Sevier County known as the Off Jones Dairy Road (County Road Number 6474). I am also familiar with the land the road traverses. When I first used and observed the road in 1958, it followed the same route as in 2006 when I last observed it. Attached is a Sevier County map showing the Off Jones Dairy Road (County Road Number 6474). To the best of my knowledge and based upon my use of and familiarity with this road and the land it traverses, the location and route of the road are correctly illustrated on the attached map.
3. I am informed that the County also identifies this road according to the road number listed above.
4. I have observed that the road has been open to the public for all to use, to come and go as they pleased, since at least as early as 1958 and continuing through 1976 to 2006. Throughout this time period I have observed travel on the road by various means, including timber trucks, school buses, jeeps, cars, bicycles, hay balers, tractors, semi that hauls milk, and all other types of vehicles. Throughout this time period, the road has been used daily.
5. Throughout the time period from 1958 to 2006, I have used the road myself for the following uses: Hunting, ATV & jeep riding, and visiting family.

DOC # 00354994

Affidavits B: 0603 P: 0249
Jayrene B Nielsen Sevier County Recorder Page 6 of 9
07/01/2008 11:53:25 AM Fee \$0.00 By GOVERNOR OF STATE 0


6. Throughout the time period described in the previous paragraphs, I observed vehicles using the road at various times for the uses described in the previous paragraphs, plus the following uses: Farm road and access to get across the river.

7. It is also the reputation in the community that this road has been open to the public for all to use, to come and go as they pleased, since at least as early as 1902 and continuing through 1976 to 2006, for the uses described in the previous paragraphs plus the following uses: sheep herding, access to dairy, and depot was in the area.


8. Prior to 1976, I observed graders performing maintenance/construction activities on the road. It is a nice road with gravel.

DATED this 16 day of November, 2006.



JOAN ANDERSON

SUBSCRIBED AND SWORN to before me this 16th day of November, 2006.





NOTARY PUBLIC

DOC # 00354994

Affidavits B: 0603 P: 0250
Jayrene B Nielsen Sevier County Recorder Page 7 of 9
07/01/2008 11:53:25 AM Fee \$0.00 By GOVERNOR OF STATE 0



SEVIER COUNTY
RS2477
October 18, 2006

Class "B" Maintained Roads - Blue

6474 - OFF JONES DAIRY ROAD - RED

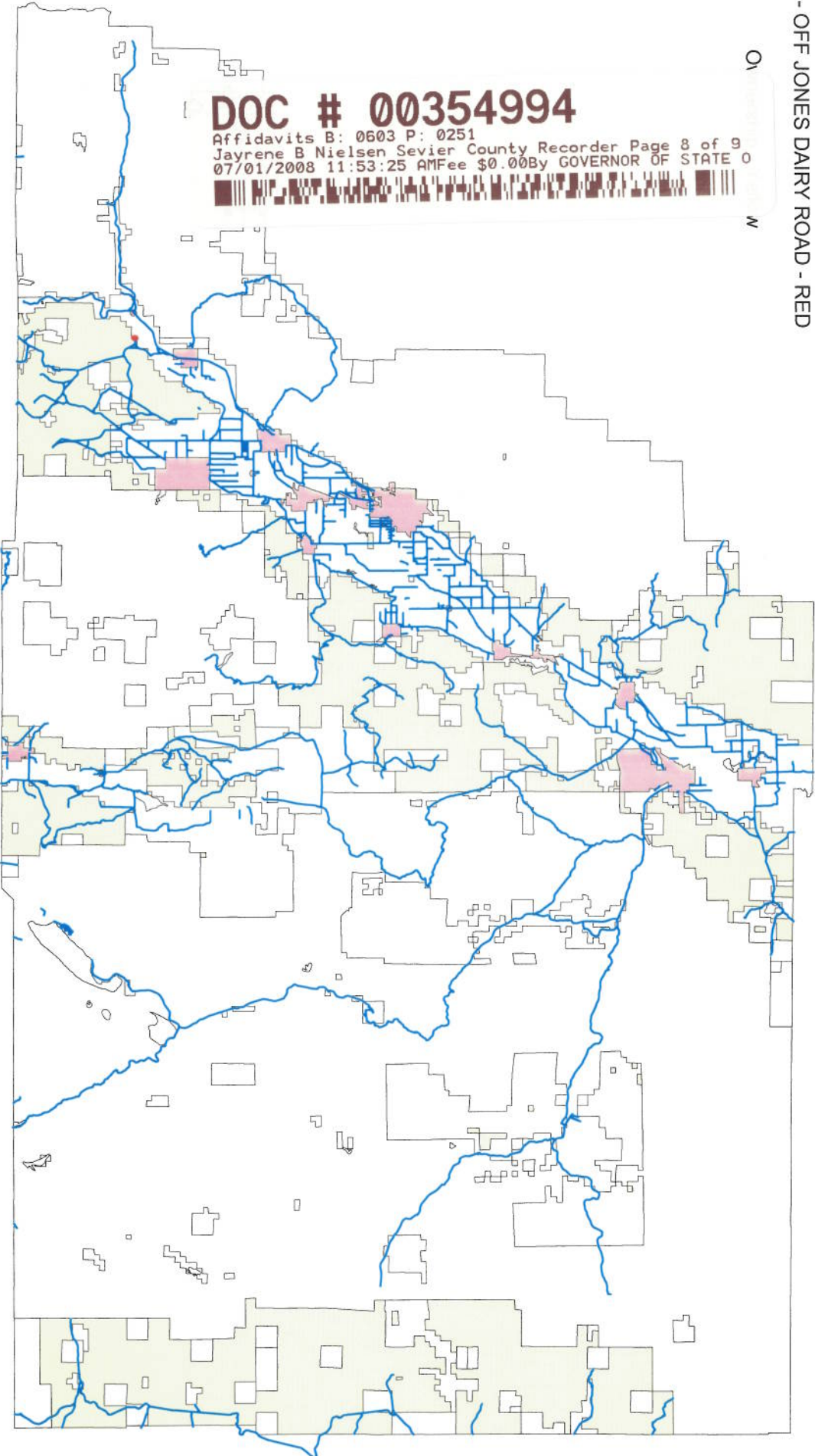


Exhibit B

Beginning & Ending Points and Township, Range, and Section References For:

Popular Name: 382g_Off Jones Dairy Road

County: Sevier

County Road Number: 6474

State Geographic Information Database (SGID) Road Identification Number: RD210083.

Total Road Length: 0.1 miles more or less.

Beginning at a point on the road centerline located at 38 degrees 35 minutes 22.51 seconds North Latitude and -112 degrees 14 minutes 10.76 seconds West Longitude, which can be converted to mapping accuracy State Plane Utah Central Zone NAD 83 feet coordinates of X = 1,429,919.4 feet and Y = 6,655,875.3 feet based on the US Survey Foot conversion.

Ending at a point on the road centerline located at 38 degrees 35 minutes 26.96 seconds North Latitude and -112 degrees 14 minutes 09.58 seconds West Longitude, which can be converted to mapping accuracy State Plane Utah Central Zone NAD 83 feet coordinates of X = 1,430,017.2 feet and Y = 6,656,324.5 feet based on the US Survey Foot conversion.

This road may traverse:

Township 25 South Range 4 West, Section(s) 27,28, Salt Lake Base & Meridian

DOC # 00354994

Affidavits B: 0603 P: 0252
Jayrene B Nielsen Sevier County Recorder Page 9 of 9
07/01/2008 11:53:25 AM Fee \$0.00 By GOVERNOR OF STATE 0