

**Supplement to Amended Acknowledgment and Amended Notice of Acknowledgment of Acceptance of R.S. 2477 Right-of-Way Grant**

**DOC # 00354995**

Affidavits B: 0603 P: 0253  
 Jayrene B Nielsen Sevier County Recorder Page 1 of 9  
 07/01/2008 11:53:25 AM Fee \$0.00 By GOVERNOR OF STATE OF UTAH



**THE STATE OF UTAH**

**TO ALL WHOM THESE PRESENTS SHALL COME, Greeting:**

This Supplement to Amended Acknowledgment and Amended Notice of Acknowledgment and the affidavits attached hereto as Exhibit A supplement and support the Amended Acknowledgment and Amended Notice of Acknowledgment, previously made under Utah Code Sections 72-5-309 through 310 inclusive, as it pertains to the highway located in Sevier County known as 1028d\_Between Joseph/Monroe Road; County Road Number: 6477; State Geographic Information Database (SGID) Road Identification Number: RD210085.

This document supplements and supports the information contained in the document first recorded at **Doc # 00344679, Bk 0561, Beg Pg 0470**, as modified by the Amended Acknowledgment and Amended Notice of Acknowledgment recorded on **2/13/2008** at **Doc #00352494 Bk 0591, Beg Pg 0684**. A legal description is attached hereto as Exhibit B.

**In Witness Whereof**, I, John Harja, the official designee of the Governor of the State of Utah, in conformity to the laws of the State (Utah Code Sections 72-5-308 through 310 inclusive), have caused this Supplement to Amended Acknowledgment and Amended Notice of Acknowledgment to be made.

Signed by my hand in Salt Lake City, Utah, the 25<sup>th</sup> day of June, 2008.

By the Governor's Designee

John Harja


**CERTIFICATION**

State of Utah )  
 : ss  
 County of Salt Lake )

I hereby certify that the signer of the foregoing document, John Harja, is personally known by me, has made a voluntary signature and taken an oath stating that he is the official designee of the Governor of the State of Utah and is authorized to sign this document on the Governor's behalf pursuant to Utah Code Section 72-5-309. He further vouched that, based upon information and belief, the facts alleged therein are true.

Dated this 25<sup>th</sup> day of June, 2008.

Notary Public



**Exhibit A**

**DOC # 00354995**

Affidavits B: 0603 P: 0254  
Jayrene B Nielsen Sevier County Recorder Page 2 of 9  
07/01/2008 11:53:25 AM Fee \$0.00 By GOVERNOR OF STATE 0



**AFFIDAVIT OF DALLIN MAGLEBY  
BETWEEN JOSEPH AND MONROE  
SEVIER COUNTY, UTAH  
COUNTY ROAD NUMBER 6477**

State of Utah                    )  
  : ss.  
County of Sevier                )

DALLIN MAGLEBY, being first duly sworn, deposes and states as follows:

1. I am an adult competent to testify about the matters set forth below based upon my personal knowledge. I currently reside in Monroe, Sevier County, Utah. I have lived in Sevier County since 1931.
2. I have traveled and am familiar with a road in Sevier County known as the road between Joseph and Monroe (County Road Number 6477). I am also familiar with the land the road traverses. When I first used and observed the road in 1945, it followed the same route as in 2006 when I last observed it. Attached is a Sevier County map showing the road between Joseph and Monroe (County Road Number 6477). To the best of my knowledge and based upon my use of and familiarity with this road and the land it traverses, the location and route of the road are correctly illustrated on the attached map.
3. I am informed that the County also identifies this road according to the road number listed above.
4. I have observed that the road has been open to the public for all to use, to come and go as they pleased, since at least as early as 1945 and continuing through 1976 to 2006. During this time period I have observed travel on the road by means of all types of vehicles such as automobiles, trucks horses, trailers, ATV's and pickups. During this time period, the road has been used weekly.
5. During the time period from 1945 to 2006, I have used the road myself for recreation such as hunting and traveling in and around the area.

**DOC # 00354995**  
Affidavits B: 0603 P: 0255  
Jayrene B Nielsen Sevier County Recorder Page 3 of 9  
07/01/2008 11:53:25 AM Fee \$0.00 By GOVERNOR OF STATE 0



6. During the time period described in the previous paragraphs, I observed vehicles using the road at various times for the uses described in the previous paragraphs, plus the following uses: oil and gas exploration, government access, wood gathering, livestock operations, farming, recreation, and traveling in and through the area.

7. It is also the reputation in the community that this road has been open to the public for all to use, to come and go as they pleased, since at least as early as 1945 and continuing through 1976 to 2006, for the uses described in the previous paragraphs.


8. I observed backhoes performing maintenance/construction activities on the road prior to 1976.

DATED this 9 day of November, 2006.

  
DALLIN MAGLEBY

SUBSCRIBED AND SWORN to before me this 9<sup>th</sup> day of November, 2006.

  
NOTARY PUBLIC



**DOC # 00354995**

Affidavits B: 0603 P: 0256  
Jayrene B Nielsen Sevier County Recorder Page 4 of 9  
07/01/2008 11:53:25 AM Fee \$0.00 By GOVERNOR OF STATE 0  


Class "B" Maintained Roads - Blue

6477 - BETWEEN JOSEPH & MONROE - RED

Ownership - Yellow

*JM*

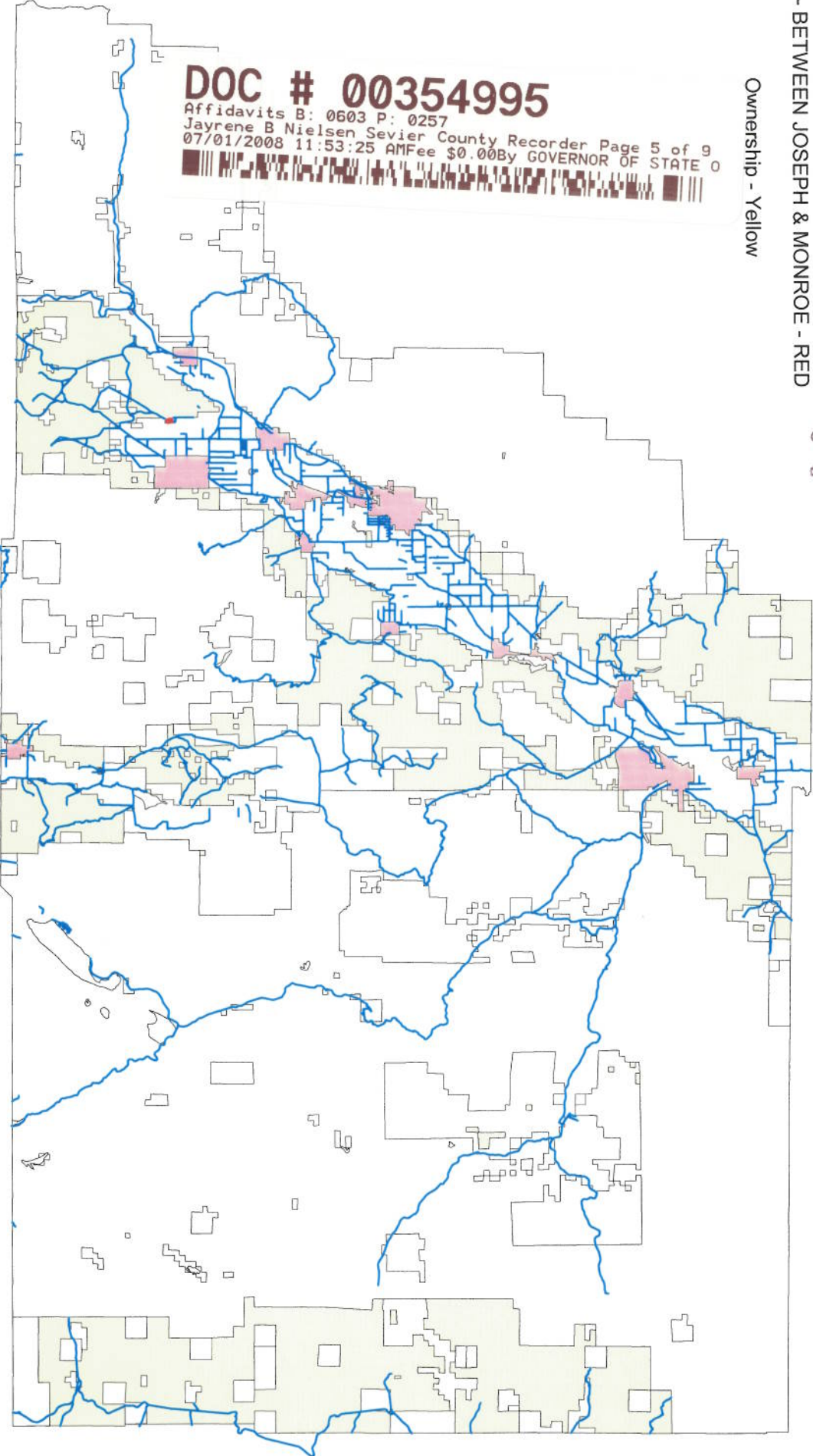
SEVIER COUNTY

RS2477

October 18, 2006

**DOC # 00354995**

Affidavits B: 0603 P: 0257  
Jayrene B Nielsen Sevier County Recorder Page 5 of 9  
07/01/2008 11:53:25 AM Fee \$0.00 By GOVERNOR OF STATE 0



**AFFIDAVIT OF SCOTT MORRISON  
BETWEEN JOSEPH / MONROE ROAD  
SEVIER COUNTY, UTAH  
COUNTY ROAD NUMBER 6477**

State of Utah                    )  
  : ss.  
County of Sevier                )

SCOTT MORRISON, being first duly sworn, deposes and states as follows:

1. I am an adult competent to testify about the matters set forth below based upon my personal knowledge. I currently reside in Washburnville, Sevier County, Utah. I have lived in Sevier County since 1932.

2. I have traveled and am familiar with a road in Sevier County known as the Between Joseph / Monroe Road (County Road Number 6477). I am also familiar with the land the road traverses. When I first used and observed the road in 1940, it followed the same route as in 2006 when I last observed it. Attached is a Sevier County map showing the Between Joseph / Monroe Road (County Road Number 6477). To the best of my knowledge and based upon my use of and familiarity with this road and the land it traverses, the location and route of the road are correctly illustrated on the attached map.

3. I am informed that the County also identifies this road according to the road number listed above.

4. I have observed that the road has been open to the public for all to use, to come and go as they pleased, since at least as early as 1940 and continuing through 1976 to 2006. During this time period I have observed travel on the road by various means, including four wheelers, motorcycles, automobiles, pickups, trucks, and sheep wagons. During this time period, the road has been used daily.

5. During the time period from 1940 to 2006, I have used the road myself for the following uses: recreation, hunting, mining, and prospecting.

**DOC # 00354995**

Affidavits B: 0603 P: 0258  
Jayrene B Nielsen Sevier County Recorder Page 6 of 9  
07/01/2008 11:53:25 AM Fee \$0.00 By GOVERNOR OF STATE 0



6. During the time period described in the previous paragraphs, I observed vehicles using the road at various times for the uses described in the previous paragraphs, plus the following uses: oil and gas exploration, recreation, and travel.

7. It is also the reputation in the community that this road has been open to the public for all to use, to come and go as they pleased, since at least as early as 1940 and continuing through 1976 to 2006, for the uses described in the previous paragraphs.


8. Prior to 1976, I observed graders performing maintenance/construction activities on the road.

DATED this 15 day of November, 2006.

  
SCOTT B. MORRISON

SUBSCRIBED AND SWORN to before me this 15<sup>th</sup> day of November, 2006.

  
NOTARY PUBLIC



**DOC # 00354995**

Affidavits B: 0603 P: 0259  
Jayrene B Nielsen Sevier County Recorder Page 7 of 9  
07/01/2008 11:53:25 AM Fee \$0.00 By GOVERNOR OF STATE 0



SEVIER COUNTY  
RS2477  
October 18, 2006

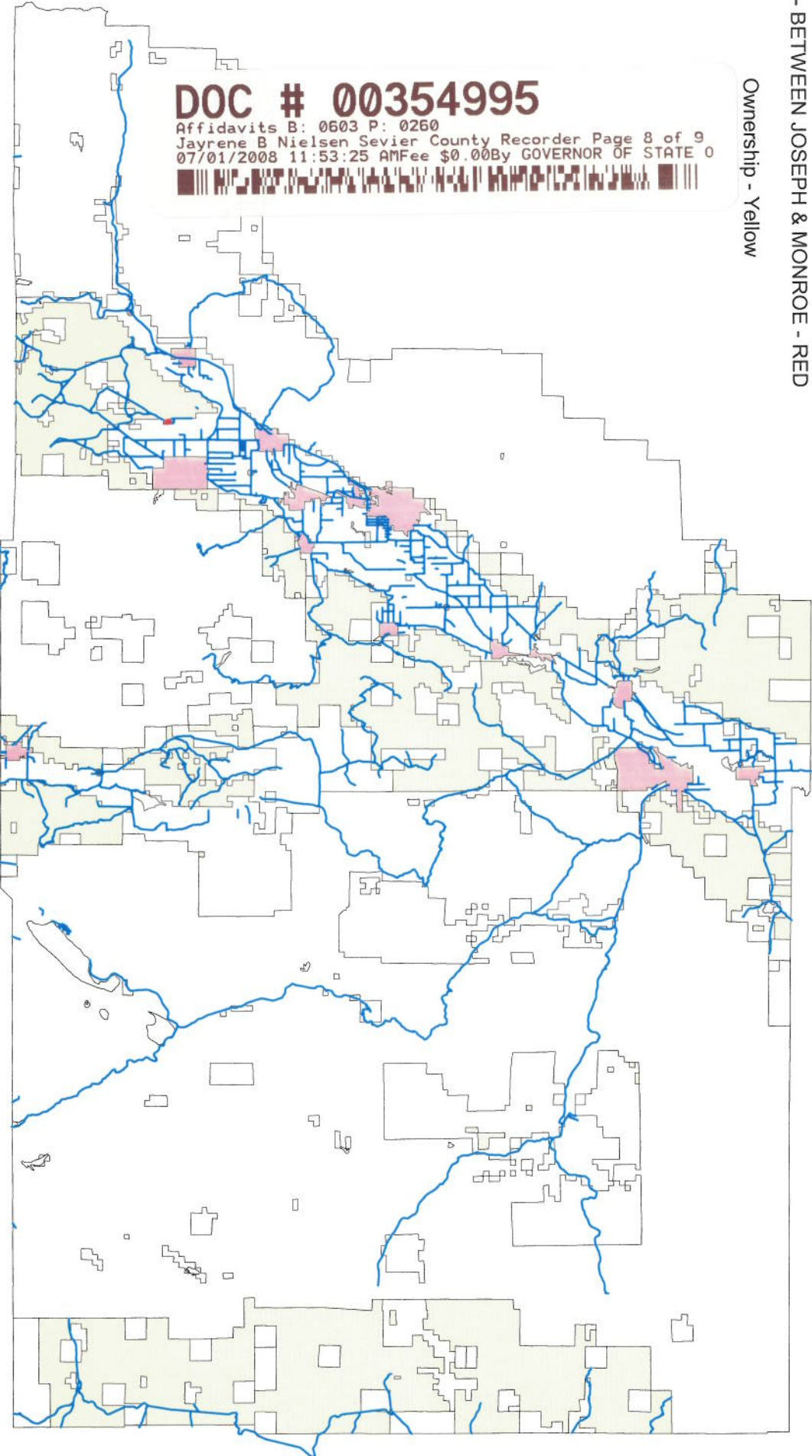
Class "B" Maintained Roads - Blue

6477 - BETWEEN JOSEPH & MONROE - RED

Ownership - Yellow

**DOC # 00354995**

Affidavits B: 0603 P: 0260  
Jayrene B Nielsen Sevier County Recorder Page 8 of 9  
07/01/2008 11:53:25 AM Fee \$0.00 By GOVERNOR OF STATE 0





## Exhibit B

### Beginning & Ending Points and Township, Range, and Section References For:

**Popular Name:** 1028d\_Between Joseph/Monroe Road

**County:** Sevier

**County Road Number:** 6477

**State Geographic Information Database (SGID) Road Identification Number:** RD210085.

**Total Road Length:** 0.11 miles more or less.

**Beginning at a point** on the road centerline located at 38 degrees 36 minutes 047.3 seconds North Latitude and -112 degrees 09 minutes 49.53 seconds West Longitude, which can be converted to mapping accuracy State Plane Utah Central Zone NAD 83 feet coordinates of X = 1,450,727.2 feet and Y = 6,664,290.9 feet based on the US Survey Foot conversion.

**Ending at a point** on the road centerline located at 38 degrees 36 minutes 052.8 seconds North Latitude and -112 degrees 09 minutes 51.78 seconds West Longitude, which can be converted to mapping accuracy State Plane Utah Central Zone NAD 83 feet coordinates of X = 1,450,553.0 feet and Y = 6,664,849.0 feet based on the US Survey Foot conversion.

This road may traverse:

Township 25 South Range 3 West, Section(s) 19, Salt Lake Base & Meridian

**DOC # 00354995**

Affidavits B: 0603 P: 0261  
Jayrene B Nielsen Sevier County Recorder Page 9 of 9  
07/01/2008 11:53:25 AM Fee \$0.00 By GOVERNOR OF STATE 0

