

**Amended Acknowledgment and  
Amended Notice of Acknowledgment  
of Acceptance of R.S. 2477  
Right-of-Way Grant**

Entry 2007014404  
Book 1069 Page 217-222 \$0.00  
27-DEC-07 12:25  
RANDY SIMMONS  
RECORDER, UINTAH COUNTY, UTAH  
GOVERNOR OF THE STATE OF UTAH  
STATE CAPITOL COMPLEX E220 PO BOX 14220  
Rec By: TONYA ATWOOD DEPUTY

**THE STATE OF UTAH**

Entry 2007014404  
Book 1069 Page 217

**TO ALL WHOM THESE PRESENTS SHALL COME, Greeting:**

**Know ye,** This is an Amended Acknowledgment and Amended Notice of Acknowledgment made under Utah Code Sections 72-5-309 through 310 inclusive, that the grant of the United States of America of “the right of way for the construction of highways over public lands, not reserved for public uses” under United States Revised Statutes 2477 (43 U.S.C. Section 932 (repealed October 21, 1976, with proviso recognizing the validity of rights-of-way already established)) was accepted for and on behalf of the State of Utah and its political subdivision Uintah County as it pertains to the highway located in Uintah County known as Nine Mile Cutoff Road; County Road Number: 2825; State Geographic Information Database (SGID) Road Identification Number: RD242035. Total road length is 1.41 miles more or less.

This Amended Acknowledgment and Amended Notice of Acknowledgment supersedes the information contained in the Acknowledgment recorded at Ent 2006012517, Bk 1007, Beg Pg 222.

The reason for this Amended Acknowledgment and Amended Notice of Acknowledgment includes, but is not limited to, the fact that the road was constructed, mechanically, or by continuous use as a public highway for a period of at least ten years, over public lands not reserved for public uses, prior to the earlier of (a) the October 21, 1976 repeal of R.S. 2477 or (b) the date the servient estate was reserved for public uses.

This Amended Acknowledgment and Amended Notice of Acknowledgment applies only to the segments of the road that traverse land owned by the Bureau of Land Management, United States Department of the Interior, and does not apply to segments of the road that traverse land owned by any other person or entity. The State of Utah and its political subdivisions reserve the right to make further acknowledgments and notices of acknowledgment with regard to road segments that traverse land owned by other entities, including the United States of America, through one or more of its agencies.

A printed copy of a map showing the location of the road in said county is appended hereto as “Attachment 1,” a printed copy of representative photos of the road is appended hereto as “Attachment 2,” a printed copy of a description of the beginning and ending points of the entire road together with a list of Townships, Ranges and Sections that may be traversed by the road in said county is appended hereto as “Attachment 3,” and a printed copy of the Road Centerline Description Cover Page(s) is appended hereto as “Attachment 4.” The Appendices listed in “Attachment 4” that contain the actual road centerline descriptions are incorporated herein by reference.

A printed copy of this Amended Acknowledgment and Amended Notice of Acknowledgment, together with its Attachments and Appendices, may be viewed and/or obtained at the office of the Utah State Archives.


An electronic copy of this Amended Acknowledgment and Amended Notice of Acknowledgment, together with its Attachments and Appendices, may be viewed and/or downloaded as read-only PDF (Portable Document Format) files via the Internet at <http://recorded2477roads.utah.gov>.

The owner of the servient estate in the land underlying the road-segments subject to this Amended Acknowledgment and Amended Notice is believed to be the United States of America through one or more of its agencies. Any of such agencies or any other person with a servient ownership claim or a competing dominant estate right-of-way ownership claim, may file a petition in the State District Court for Salt Lake County for a decision regarding the correctness of this Amended Acknowledgment. A claimant shall file a petition within sixty (60) days after receipt of this Notice.

**In Witness Whereof**, I, John Harja, the official designee of the Governor of the State of Utah, in conformity to the laws of the State (Utah Code Sections 72-5-308 through 310 inclusive), have caused this Amended Acknowledgment and Amended Notice of Acknowledgment to be made.

Signed by my hand in Salt Lake City, Utah, the 7<sup>th</sup> day of December, 2007.

By the Governor's Designee


  
\_\_\_\_\_  
John Harja


**CERTIFICATION**

State of Utah                    )  
  : ss  
County of Salt Lake         )

I hereby certify that the signer of the foregoing document, John Harja, is personally known by me, has made a voluntary signature and taken an oath stating that he is the official designee of the Governor of the State of Utah and is authorized to sign this document on the Governor's behalf pursuant to Utah Code Section 72-5-309. He further vouched that, based upon information and belief, the facts alleged therein are true.

Dated this 7<sup>th</sup> day of December, 2007.



  
\_\_\_\_\_  
Notary Public



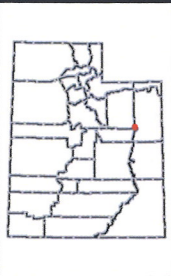
Entry 2007014404  
Book 1069 Page 219



T11S R17E

EP242035001

1:14,610  
1 inch equals 0.2 miles



**Nine Mile Cutoff Road - Uintah County**  
**SGID RD\_ID RD242035**

Land Ownership Categories		Transportation Network
BLM	Wilderness	Nine Mile Cutoff Road
Private	UDWR Wildlife Reserve	Title V: Issued Or Under Consideration By BLM Or County
SITLA, State Trust Land	DOD, Military	Other Roads
USFS, National Forest	State Sovereign Land	Photo Event Point
State Parks and Recreation	National Recreation Area	Section = 1 Mile
Tribal, Indian Reservation	USFWS, Natl. Wildlife Refuge	
NPS, National Park		

Map prepared by the State of Utah  
Automated Geographic Reference Center  
Room 5130 State Office Building  
Salt Lake City, Utah 84114  
Nov 08, 2006





EP242035001

Entry Z007014404  
Book 1069 Page 220

EP000000000

EP000000000

EP000000000

EP000000000

EP000000000

*Nine Mile Cutoff Road - Uintah County*  
**SGID RD\_ID RD242035**

Map prepared by the State of Utah  
Automated Geographic Reference Center  
Room 5130 State Office Building  
Salt Lake City, Utah 84114  
October 30, 2006



### Attachment 3

#### Beginning & Ending Points and Township, Range, and Section References For:

**Popular Name: Nine Mile Cutoff Road**

**County: Uintah**

**County Road Number: 2825**

**State Geographic Information Database (SGID) Road Identification Number: RD242035.**

**Total Road Length: 1.41 miles more or less.**

**Beginning at a point** on the road centerline located at 39 degrees 50 minutes 13.24 seconds North Latitude and -109 degrees 57 minutes 48.81 seconds West Longitude, which can be converted to mapping accuracy State Plane Utah Central Zone NAD 83 feet coordinates of X = 2,071,827.2 feet and Y = 7,113,061.7 feet based on the US Survey Foot conversion.

**Ending at a point** on the road centerline located at 39 degrees 51 minutes 07.65 seconds North Latitude and -109 degrees 58 minutes 18.72 seconds West Longitude, which can be converted to mapping accuracy State Plane Utah Central Zone NAD 83 feet coordinates of X = 2,069,400.8 feet and Y = 7,118,525.4 feet based on the US Survey Foot conversion.

This road may traverse:

Township 11 South Range 17 East, Section(s) 13,14,24, Salt Lake Base & Meridian  
See Attachment 1 above for a cartographic depiction of the course of this road.

**Attachment 4**  
**Road Centerline Description Cover Page(s)**

**Popular Name: Nine Mile Cutoff Road**

**County: Uintah**

**County Road Number: 2825**

**State Geographic Information Database (SGID) Road Identification Number: RD242035.**

**Total Road Length: 1.41 miles more or less.**

**Centerline Descriptions Of Road-Segments That Cross Over Federally Owned Land, Derived From Global Positioning System Data And Cross-checked against USGS Digital Orthophoto Quadrangles Compiled By The Utah Automated Geographic Reference Center And Entered Into The State Geographic Information Database (SGID).**

<b>Road-Segments Listed by SGID Road Identification Number (RD_ID)</b>	<b>Road-Segment Numbers</b>	<b>Believed Ownership Of Servient Estate</b>	<b>Approximate Segment Length</b>	<b>See Attached Appendix</b>
<b>RD242035</b>	<b>001</b>	<b>BLM</b>	<b>1.41 Miles</b>	<b>A</b>
		<b>Total Road Length</b>	<b>1.41</b>	<b>_____</b>

\* Indicates that a Title V permit will be requested, is in process, or has been issued.

† Indicates that road-segments crossing Forest Service land are under consideration by the state and county as of the date of this Amended Acknowledgment and Amended Notice of Acknowledgment.

## Appendix A to Attachment 4

**Popular Name: Nine Mile Cutoff Road**

**County: Uintah**

**County Road Number: 2825**

**State Geographic Information Database (SGID) Road Identification Number: RD242035.**

**Road-Segment Number: 001**

**Road-Segment Length: 1.41 miles more or less.**

**Believed owner of the land underlying this road-segment is: Bureau of Land Management.**

*The following description is based upon the geographic coordinate system using the NAD83 Datum. The source is GPS mapping grade data as indicated in the metadata and/or the transportation data model of the State of Utah Geographic Information Database (SGID).*

The road-segment itself is the monument that is identified by its physical presence on the land. The location of said physical presence is closely approximated by mapping grade Global Positioning System (GPS) data. Said data are checked against the corresponding gray-scale 1-meter Digital Orthophoto Quadrangles published by the United States Geological Survey (USGS) to verify a reasonable degree of accuracy. In circumstances where accurate satellite signal acquisition is not possible, such as deep, narrow canyons or under a canopy of dense foliage, or where very sharp curves in the road make accuracy questionable, such portions of the road were digitized from the corresponding gray-scale 1-meter Digital Orthophoto Quadrangles published by the United States Geological Survey (USGS).

This road-segment may traverse:

Township 11 South Range 17 East, Section(s) 13,14,24, Salt Lake Base & Meridian

The following description closely approximates the location of the centerline of the physical monument (Nine Mile Cutoff Road)-- Segment 001 based on mapping grade Global Positioning System (GPS) data as defined above:

**Beginning at a point** on the road center line located at 39 degrees 50 minutes 13.24 seconds North Latitude and -109 degrees 57 minutes 48.81 seconds West Longitude, which can be converted to mapping accuracy State Plane Utah Central Zone NAD 83 feet coordinates of X = 2,071,827.2 feet and Y = 7,113,061.7 feet; thence the following courses along the said road center line:

thence North 42 Degrees 23 Minutes 21 Seconds East 29 feet  
thence North 38 Degrees 52 Minutes 23 Seconds East 27.5 feet  
thence North 35 Degrees 18 Minutes 27 Seconds East 24.2 feet  
thence North 23 Degrees 33 Minutes 58 Seconds East 25.1 feet  
thence North 06 Degrees 23 Minutes 22 Seconds East 28.1 feet  
thence North 05 Degrees 43 Minutes 55 Seconds West 31.3 feet  
thence North 13 Degrees 16 Minutes 22 Seconds West 33.7 feet  
thence North 20 Degrees 52 Minutes 34 Seconds West 2.8 feet  
thence North 18 Degrees 22 Minutes 50 Seconds West 31.8 feet  
thence North 20 Degrees 12 Minutes 56 Seconds West 36.6 feet  
thence North 21 Degrees 10 Minutes 28 Seconds West 36.9 feet

thence North 23 Degrees 35 Minutes 16 Seconds West 35.7 feet  
thence North 22 Degrees 35 Minutes 25 Seconds West 37.2 feet  
thence North 24 Degrees 32 Minutes 52 Seconds West 36 feet  
thence North 24 Degrees 40 Minutes 23 Seconds West 34.2 feet  
thence North 23 Degrees 06 Minutes 09 Seconds West 35.6 feet  
thence North 26 Degrees 09 Minutes 25 Seconds West 34.6 feet  
thence North 26 Degrees 09 Minutes 25 Seconds West 34.6 feet  
thence North 26 Degrees 38 Minutes 36 Seconds West 34.8 feet  
thence North 27 Degrees 53 Minutes 41 Seconds West 33.3 feet  
thence North 28 Degrees 04 Minutes 43 Seconds West 35.2 feet  
thence North 27 Degrees 23 Minutes 32 Seconds West 33.2 feet  
thence North 29 Degrees 15 Minutes 36 Seconds West 31.9 feet  
thence North 27 Degrees 23 Minutes 32 Seconds West 33.2 feet  
thence North 26 Degrees 22 Minutes 25 Seconds West 32.9 feet  
thence North 25 Degrees 51 Minutes 27 Seconds West 32.7 feet  
thence North 25 Degrees 10 Minutes 18 Seconds West 34.4 feet  
thence North 24 Degrees 10 Minutes 14 Seconds West 34.1 feet  
thence North 23 Degrees 22 Minutes 17 Seconds West 33.5 feet  
thence North 18 Degrees 55 Minutes 30 Seconds West 35 feet  
thence North 14 Degrees 13 Minutes 22 Seconds West 34.1 feet  
thence North 11 Degrees 44 Minutes 09 Seconds West 34.8 feet  
thence North 11 Degrees 06 Minutes 16 Seconds West 35.1 feet  
thence North 12 Degrees 02 Minutes 43 Seconds West 35.5 feet  
thence North 15 Degrees 34 Minutes 31 Seconds West 33.7 feet  
thence North 17 Degrees 32 Minutes 37 Seconds West 34.4 feet  
thence North 18 Degrees 56 Minutes 09 Seconds West 32.9 feet  
thence North 18 Degrees 34 Minutes 59 Seconds West 34.6 feet  
thence North 18 Degrees 15 Minutes 45 Seconds West 36.2 feet  
thence North 18 Degrees 15 Minutes 45 Seconds West 36.2 feet  
thence North 19 Degrees 05 Minutes 53 Seconds West 34.7 feet  
thence North 14 Degrees 52 Minutes 25 Seconds West 35.3 feet  
thence North 11 Degrees 00 Minutes 18 Seconds West 35.4 feet  
thence North 10 Degrees 31 Minutes 26 Seconds West 33.3 feet  
thence North 05 Degrees 27 Minutes 46 Seconds West 32.9 feet  
thence North 03 Degrees 43 Minutes 11 Seconds West 33.2 feet  
thence North 03 Degrees 12 Minutes 41 Seconds West 32.5 feet  
thence North 04 Degrees 19 Minutes 27 Seconds West 32.9 feet  
thence North 04 Degrees 40 Minutes 37 Seconds West 34.6 feet  
thence North 06 Degrees 46 Minutes 44 Seconds West 35 feet  
thence North 09 Degrees 03 Minutes 58 Seconds West 34.5 feet  
thence North 12 Degrees 10 Minutes 47 Seconds West 33.5 feet  
thence North 13 Degrees 47 Minutes 35 Seconds West 32.4 feet  
thence North 17 Degrees 11 Minutes 47 Seconds West 30.5 feet  
thence North 18 Degrees 33 Minutes 09 Seconds West 29.4 feet  
thence North 17 Degrees 56 Minutes 32 Seconds West 29.3 feet  
thence North 19 Degrees 36 Minutes 36 Seconds West 27.8 feet  
thence North 16 Degrees 42 Minutes 34 Seconds West 29.1 feet  
thence North 15 Degrees 17 Minutes 34 Seconds West 29.2 feet  
thence North 12 Degrees 22 Minutes 15 Seconds West 29.9 feet



thence North 07 Degrees 54 Minutes 53 Seconds West 29.8 feet  
thence North 03 Degrees 19 Minutes 58 Seconds West 31.2 feet  
thence North 02 Degrees 43 Minutes 28 Seconds East 30.9 feet  
thence North 07 Degrees 23 Minutes 30 Seconds East 31.8 feet  
thence North 10 Degrees 59 Minutes 23 Seconds East 30.1 feet  
thence North 13 Degrees 51 Minutes 28 Seconds East 32.2 feet  
thence North 12 Degrees 37 Minutes 57 Seconds East 33.7 feet  
thence North 13 Degrees 17 Minutes 22 Seconds East 32.1 feet  
thence North 11 Degrees 32 Minutes 22 Seconds East 33.5 feet  
thence North 10 Degrees 59 Minutes 23 Seconds East 33.5 feet  
thence North 08 Degrees 46 Minutes 12 Seconds East 33.2 feet  
thence North 04 Degrees 49 Minutes 21 Seconds East 32.9 feet  
thence North 01 Degrees 51 Minutes 41 Seconds East 34.5 feet  
thence North 00 Degrees 55 Minutes 23 Seconds West 31.2 feet  
thence North 06 Degrees 19 Minutes 44 Seconds West 31.3 feet  
thence North 09 Degrees 46 Minutes 56 Seconds West 29.9 feet  
thence North 12 Degrees 14 Minutes 27 Seconds West 30.2 feet  
thence North 11 Degrees 37 Minutes 48 Seconds West 33.5 feet  
thence North 11 Degrees 02 Minutes 56 Seconds West 31.7 feet  
thence North 11 Degrees 00 Minutes 59 Seconds West 30.1 feet  
thence North 10 Degrees 19 Minutes 41 Seconds West 28.3 feet  
thence North 09 Degrees 46 Minutes 56 Seconds West 29.9 feet  
thence North 04 Degrees 08 Minutes 03 Seconds West 29.6 feet  
thence North 05 Degrees 23 Minutes 25 Seconds East 29.7 feet  
thence North 15 Degrees 26 Minutes 49 Seconds East 29 feet  
thence North 26 Degrees 32 Minutes 03 Seconds East 29.1 feet  
thence North 27 Degrees 49 Minutes 17 Seconds East 32 feet  
thence North 29 Degrees 08 Minutes 00 Seconds East 32 feet  
thence North 27 Degrees 34 Minutes 37 Seconds East 31.6 feet  
thence North 27 Degrees 02 Minutes 53 Seconds East 31.4 feet  
thence North 25 Degrees 44 Minutes 00 Seconds East 32.9 feet  
thence North 25 Degrees 13 Minutes 02 Seconds East 32.7 feet  
thence North 26 Degrees 30 Minutes 50 Seconds East 31.3 feet  
thence North 26 Degrees 30 Minutes 50 Seconds East 31.3 feet  
thence North 27 Degrees 34 Minutes 37 Seconds East 31.6 feet  
thence North 27 Degrees 56 Minutes 16 Seconds East 29.8 feet  
thence North 25 Degrees 25 Minutes 49 Seconds East 31 feet  
thence North 25 Degrees 40 Minutes 08 Seconds East 29.2 feet  
thence North 22 Degrees 03 Minutes 36 Seconds East 30.2 feet  
thence North 20 Degrees 18 Minutes 35 Seconds East 29.8 feet  
thence North 20 Degrees 14 Minutes 09 Seconds East 28 feet  
thence North 18 Degrees 31 Minutes 05 Seconds East 29.5 feet  
thence North 14 Degrees 11 Minutes 27 Seconds East 28.8 feet  
thence North 10 Degrees 59 Minutes 23 Seconds East 28.4 feet  
thence North 07 Degrees 42 Minutes 56 Seconds East 28.2 feet  
thence North 02 Degrees 22 Minutes 27 Seconds East 27.9 feet  
thence North 06 Degrees 21 Minutes 51 Seconds West 28 feet  
thence North 13 Degrees 27 Minutes 14 Seconds West 30.3 feet  
thence North 20 Degrees 56 Minutes 59 Seconds West 29.8 feet

thence North 28 Degrees 01 Minutes 10 Seconds West 29.6 feet  
thence North 31 Degrees 17 Minutes 01 Seconds West 30.6 feet  
thence North 37 Degrees 58 Minutes 03 Seconds West 29 feet  
thence North 40 Degrees 55 Minutes 16 Seconds West 30.3 feet  
thence North 48 Degrees 50 Minutes 29 Seconds West 30.2 feet  
thence North 52 Degrees 29 Minutes 50 Seconds West 31.6 feet  
thence North 60 Degrees 43 Minutes 40 Seconds West 30.6 feet  
thence North 62 Degrees 06 Minutes 09 Seconds West 30.5 feet  
thence North 63 Degrees 45 Minutes 18 Seconds West 29.4 feet  
thence North 66 Degrees 09 Minutes 12 Seconds West 28.1 feet  
thence North 65 Degrees 35 Minutes 33 Seconds West 27.5 feet  
thence North 60 Degrees 55 Minutes 26 Seconds West 26.7 feet  
thence North 64 Degrees 24 Minutes 48 Seconds West 25.5 feet  
thence North 54 Degrees 11 Minutes 04 Seconds West 25.6 feet  
thence North 53 Degrees 54 Minutes 13 Seconds West 24.9 feet  
thence North 57 Degrees 03 Minutes 56 Seconds West 23.9 feet  
thence North 50 Degrees 30 Minutes 52 Seconds West 25.6 feet  
thence North 48 Degrees 02 Minutes 47 Seconds West 19.5 feet  
thence North 41 Degrees 14 Minutes 04 Seconds West 6.5 feet  
thence North 36 Degrees 45 Minutes 52 Seconds West 26.5 feet  
thence North 26 Degrees 34 Minutes 43 Seconds West 27.4 feet  
thence North 17 Degrees 40 Minutes 26 Seconds West 27.5 feet  
thence North 09 Degrees 40 Minutes 23 Seconds West 28.3 feet  
thence North 05 Degrees 01 Minutes 40 Seconds West 28 feet  
thence North 03 Degrees 00 Minutes 51 Seconds West 27.9 feet  
thence North 00 Degrees 59 Minutes 38 Seconds West 27.9 feet  
thence North 00 Degrees 19 Minutes 12 Seconds West 27.9 feet  
thence North 00 Degrees 19 Minutes 12 Seconds West 27.9 feet  
thence North 00 Degrees 21 Minutes 14 Seconds East 27.9 feet  
thence North 02 Degrees 20 Minutes 29 Seconds West 27.9 feet  
thence North 03 Degrees 53 Minutes 47 Seconds West 26.3 feet  
thence North 08 Degrees 39 Minutes 50 Seconds West 24.9 feet  
thence North 13 Degrees 05 Minutes 28 Seconds West 25.2 feet  
thence North 21 Degrees 21 Minutes 27 Seconds West 22.9 feet  
thence North 27 Degrees 55 Minutes 59 Seconds West 24.1 feet  
thence North 41 Degrees 40 Minutes 04 Seconds West 21.9 feet  
thence North 51 Degrees 05 Minutes 39 Seconds West 20.8 feet  
thence North 65 Degrees 04 Minutes 00 Seconds West 19.2 feet  
thence North 85 Degrees 13 Minutes 04 Seconds West 18.4 feet  
thence South 79 Degrees 22 Minutes 30 Seconds West 18.3 feet  
thence South 57 Degrees 40 Minutes 28 Seconds West 18.6 feet  
thence South 39 Degrees 51 Minutes 33 Seconds West 19.3 feet  
thence South 29 Degrees 47 Minutes 37 Seconds West 19 feet  
thence South 18 Degrees 58 Minutes 11 Seconds West 20.9 feet  
thence South 14 Degrees 51 Minutes 56 Seconds West 23.8 feet  
thence South 13 Degrees 19 Minutes 49 Seconds West 23.6 feet  
thence South 12 Degrees 21 Minutes 37 Seconds West 26.9 feet  
thence South 13 Degrees 10 Minutes 32 Seconds West 25.3 feet  
thence South 12 Degrees 21 Minutes 37 Seconds West 26.9 feet



thence South 13 Degrees 10 Minutes 32 Seconds West 25.3 feet  
thence South 10 Degrees 59 Minutes 23 Seconds West 25.1 feet  
thence South 08 Degrees 17 Minutes 44 Seconds West 21.9 feet  
thence South 12 Degrees 01 Minutes 08 Seconds West 21.5 feet  
thence South 21 Degrees 28 Minutes 52 Seconds West 17.7 feet  
thence South 31 Degrees 00 Minutes 31 Seconds West 17.7 feet  
thence South 47 Degrees 57 Minutes 01 Seconds West 16.3 feet  
thence South 71 Degrees 14 Minutes 41 Seconds West 16.6 feet  
thence North 84 Degrees 49 Minutes 39 Seconds West 17.1 feet  
thence North 68 Degrees 06 Minutes 59 Seconds West 17.4 feet  
thence North 49 Degrees 50 Minutes 02 Seconds West 17.7 feet  
thence North 32 Degrees 07 Minutes 08 Seconds West 19.3 feet  
thence North 18 Degrees 26 Minutes 30 Seconds West 19 feet  
thence North 06 Degrees 58 Minutes 28 Seconds West 19.8 feet  
thence North 03 Degrees 50 Minutes 22 Seconds East 18.1 feet  
thence North 06 Degrees 20 Minutes 03 Seconds East 19.8 feet  
thence North 05 Degrees 23 Minutes 25 Seconds East 19.8 feet  
thence North 05 Degrees 54 Minutes 20 Seconds East 18.2 feet  
thence North 02 Degrees 13 Minutes 29 Seconds East 14.8 feet  
thence North 00 Degrees 58 Minutes 54 Seconds East 14.4 feet  
thence North 04 Degrees 30 Minutes 17 Seconds West 13.5 feet  
thence North 10 Degrees 24 Minutes 02 Seconds West 15 feet  
thence North 14 Degrees 44 Minutes 27 Seconds West 11.9 feet  
thence North 17 Degrees 25 Minutes 22 Seconds West 8.9 feet  
thence North 19 Degrees 58 Minutes 26 Seconds West 9.8 feet  
thence North 23 Degrees 04 Minutes 15 Seconds West 11 feet  
thence North 29 Degrees 07 Minutes 51 Seconds West 15 feet  
thence North 39 Degrees 50 Minutes 33 Seconds West 17 feet  
thence North 50 Degrees 23 Minutes 01 Seconds West 18.4 feet  
thence North 69 Degrees 53 Minutes 14 Seconds West 17.9 feet  
thence North 75 Degrees 34 Minutes 35 Seconds West 19.3 feet  
thence North 85 Degrees 51 Minutes 10 Seconds West 21.1 feet  
thence North 81 Degrees 49 Minutes 52 Seconds West 22.2 feet  
thence North 82 Degrees 11 Minutes 23 Seconds West 23.2 feet  
thence North 77 Degrees 52 Minutes 49 Seconds West 22.9 feet  
thence North 76 Degrees 55 Minutes 39 Seconds West 21.3 feet  
thence North 76 Degrees 03 Minutes 19 Seconds West 20 feet  
thence North 71 Degrees 17 Minutes 40 Seconds West 20.1 feet  
thence North 70 Degrees 59 Minutes 06 Seconds West 19.8 feet  
thence North 70 Degrees 20 Minutes 13 Seconds West 19.2 feet  
thence North 67 Degrees 32 Minutes 15 Seconds West 17.8 feet  
thence North 73 Degrees 02 Minutes 18 Seconds West 15.5 feet  
thence North 71 Degrees 53 Minutes 06 Seconds West 15.6 feet  
thence North 64 Degrees 19 Minutes 00 Seconds West 15 feet  
thence North 69 Degrees 16 Minutes 57 Seconds West 13.7 feet  
thence North 69 Degrees 45 Minutes 50 Seconds West 14 feet  
thence North 68 Degrees 06 Minutes 59 Seconds West 17.4 feet  
thence North 64 Degrees 36 Minutes 36 Seconds West 19.7 feet  
thence North 61 Degrees 42 Minutes 34 Seconds West 20.6 feet

thence North 58 Degrees 18 Minutes 52 Seconds West 21.7 feet  
thence North 45 Degrees 53 Minutes 14 Seconds West 23.4 feet  
thence North 27 Degrees 35 Minutes 48 Seconds West 23.6 feet  
thence North 15 Degrees 15 Minutes 05 Seconds West 25.5 feet  
thence North 02 Degrees 36 Minutes 38 Seconds West 24.6 feet  
thence North 01 Degrees 08 Minutes 18 Seconds West 23 feet  
thence North 01 Degrees 07 Minutes 37 Seconds West 23.3 feet  
thence North 05 Degrees 17 Minutes 23 Seconds West 22.7 feet  
thence North 10 Degrees 46 Minutes 47 Seconds West 21.7 feet  
thence North 14 Degrees 45 Minutes 50 Seconds West 22.4 feet  
thence North 23 Degrees 17 Minutes 01 Seconds West 21 feet  
thence North 35 Degrees 32 Minutes 15 Seconds West 20.5 feet  
thence North 48 Degrees 58 Minutes 20 Seconds West 21.9 feet  
thence North 51 Degrees 45 Minutes 41 Seconds West 29 feet  
thence North 51 Degrees 11 Minutes 50 Seconds West 31.7 feet  
thence North 49 Degrees 50 Minutes 41 Seconds West 32.4 feet  
thence North 44 Degrees 05 Minutes 01 Seconds West 32.3 feet  
thence North 35 Degrees 47 Minutes 23 Seconds West 32.2 feet  
thence North 27 Degrees 41 Minutes 17 Seconds West 31.4 feet  
thence North 21 Degrees 10 Minutes 28 Seconds West 29.5 feet  
thence North 15 Degrees 54 Minutes 46 Seconds West 29.3 feet  
thence North 12 Degrees 24 Minutes 53 Seconds West 28.2 feet  
thence North 11 Degrees 20 Minutes 36 Seconds West 25.7 feet  
thence North 18 Degrees 45 Minutes 17 Seconds West 1 feet  
thence North 12 Degrees 19 Minutes 00 Seconds West 26.8 feet  
thence North 20 Degrees 32 Minutes 41 Seconds West 26.6 feet  
thence North 31 Degrees 55 Minutes 39 Seconds West 25 feet  
thence North 44 Degrees 47 Minutes 39 Seconds West 25.3 feet  
thence North 54 Degrees 31 Minutes 00 Seconds West 24.7 feet  
thence North 65 Degrees 48 Minutes 45 Seconds West 24.5 feet  
thence North 79 Degrees 44 Minutes 47 Seconds West 25 feet  
thence North 81 Degrees 51 Minutes 54 Seconds West 24.5 feet  
thence North 86 Degrees 27 Minutes 16 Seconds West 24.3 feet  
thence North 82 Degrees 43 Minutes 31 Seconds West 24.8 feet  
thence North 87 Degrees 49 Minutes 49 Seconds West 7.6 feet  
thence North 86 Degrees 48 Minutes 59 Seconds West 16.1 feet  
thence North 76 Degrees 41 Minutes 34 Seconds West 22.3 feet  
thence North 57 Degrees 24 Minutes 53 Seconds West 19.9 feet  
thence North 26 Degrees 32 Minutes 31 Seconds West 24.5 feet  
thence North 13 Degrees 48 Minutes 56 Seconds West 25.3 feet  
thence North 09 Degrees 15 Minutes 02 Seconds West 23.3 feet  
thence North 06 Degrees 29 Minutes 24 Seconds West 24.4 feet  
thence North 07 Degrees 48 Minutes 57 Seconds West 25.2 feet  
thence North 06 Degrees 56 Minutes 00 Seconds West 22.8 feet  
thence North 03 Degrees 51 Minutes 08 Seconds West 26.6 feet  
thence North 05 Degrees 40 Minutes 33 Seconds West 52.7 feet  
thence North 05 Degrees 13 Minutes 08 Seconds West 23.1 feet  
thence North 11 Degrees 37 Minutes 47 Seconds West 25.1 feet  
thence North 18 Degrees 00 Minutes 15 Seconds West 23.8 feet



thence North 21 Degrees 08 Minutes 27 Seconds West 24.9 feet  
thence North 28 Degrees 31 Minutes 17 Seconds West 25.7 feet  
thence North 33 Degrees 49 Minutes 24 Seconds West 27.9 feet  
thence North 38 Degrees 46 Minutes 25 Seconds West 28.5 feet  
thence North 42 Degrees 38 Minutes 10 Seconds West 29.7 feet  
thence North 47 Degrees 10 Minutes 03 Seconds West 28.8 feet  
thence North 45 Degrees 45 Minutes 50 Seconds West 29.9 feet  
thence North 46 Degrees 14 Minutes 38 Seconds West 28.8 feet  
thence North 45 Degrees 47 Minutes 36 Seconds West 28.1 feet  
thence North 48 Degrees 44 Minutes 38 Seconds West 27.2 feet  
thence North 45 Degrees 47 Minutes 36 Seconds West 28.1 feet  
thence North 47 Degrees 19 Minutes 46 Seconds West 26.5 feet  
thence North 47 Degrees 19 Minutes 46 Seconds West 26.5 feet  
thence North 47 Degrees 19 Minutes 46 Seconds West 26.5 feet  
thence North 47 Degrees 48 Minutes 34 Seconds West 26.7 feet  
thence North 49 Degrees 03 Minutes 46 Seconds West 24.9 feet  
thence North 48 Degrees 33 Minutes 34 Seconds West 24.6 feet  
thence North 49 Degrees 33 Minutes 23 Seconds West 25.1 feet  
thence North 50 Degrees 30 Minutes 51 Seconds West 25.6 feet  
thence North 54 Degrees 46 Minutes 56 Seconds West 22.6 feet  
thence North 60 Degrees 48 Minutes 30 Seconds West 20 feet  
thence North 58 Degrees 00 Minutes 01 Seconds West 19 feet  
thence North 60 Degrees 34 Minutes 30 Seconds West 15.9 feet  
thence North 61 Degrees 15 Minutes 55 Seconds West 16.9 feet  
thence North 68 Degrees 15 Minutes 07 Seconds West 13.1 feet  
thence North 62 Degrees 58 Minutes 12 Seconds West 10.7 feet  
thence North 70 Degrees 39 Minutes 58 Seconds West 4.9 feet  
thence North 38 Degrees 58 Minutes 47 Seconds West 2.1 feet more or less to **the ending point**

**at:** 39 degrees 51 minutes 07.65 seconds North Latitude and -109 degrees 58 minutes 18.72 seconds West Longitude, which can be converted to mapping accuracy State Plane Utah Central Zone NAD 83 feet coordinates of X = 2,069,400.8 feet and Y = 7,118,525.4 feet.