

**Supplement to Amended Acknowledgment and  
Amended Notice of Acknowledgment  
of Acceptance of R.S. 2477  
Right-of-Way Grant**

Entry 2008005854  
Book 1095 Page 775-783 \$0.00  
12-JUN-08 12:24  
RANDY SIMMONS  
RECORDER, UINTAH COUNTY, UTAH  
GOVERNOR OF THE STATE OF UTAH  
STATE CAPITOL COMPLEX E220 PO BOX 14220  
Rec By: HEATHER HOLMES , DEPUTY

**THE STATE OF UTAH**

**TO ALL WHOM THESE PRESENTS SHALL COME, Greeting:**

Entry 2008005854  
Book 1095 Page 775


This Supplement to Amended Acknowledgment and Amended Notice of Acknowledgment and the affidavits attached hereto as Exhibit A supplement and support the Amended Acknowledgment and Amended Notice of Acknowledgment, previously made under Utah Code Sections 72-5-309 through 310 inclusive, as it pertains to the highway located in Uintah County known as Treaty Line Road; County Road Number: 2025; State Geographic Information Database (SGID) Road Identification Number: RD243187.

This document supplements and supports the information contained in the document first recorded at **Ent 2007003111, Bk 1022, Beg Pg 344**, as modified by the Amended Acknowledgment and Amended Notice of Acknowledgment recorded on **12/27/2007** at **Ent 2007014435, Bk 1069, Beg Pg 405**. A legal description is attached hereto as Exhibit B.

**In Witness Whereof**, I, John Harja, the official designee of the Governor of the State of Utah, in conformity to the laws of the State (Utah Code Sections 72-5-308 through 310 inclusive), have caused this Supplement to Amended Acknowledgment and Amended Notice of Acknowledgment to be made.

Signed by my hand in Salt Lake City, Utah, the 6<sup>th</sup> day of June, 2008.


By the Governor's Designee

  
\_\_\_\_\_  
John Harja


**CERTIFICATION**

State of Utah )  
: ss  
County of Salt Lake )

I hereby certify that the signer of the foregoing document, John Harja, is personally known by me, has made a voluntary signature and taken an oath stating that he is the official designee of the Governor of the State of Utah and is authorized to sign this document on the Governor's behalf pursuant to Utah Code Section 72-5-309. He further vouched that, based upon information and belief, the facts alleged therein are true.



Dated this 6<sup>th</sup> day of June, 2008.

  
\_\_\_\_\_  
Notary Public

## Exhibit A

---

**TREATY LINE ROAD**

**UINTAH COUNTY, UTAH**

**COUNTY ROAD NUMBER 2025**

State of Utah                     )  
  : ss  
County of Uintah                )

Wayne D. Martinsen, being first duly sworn, deposes and states as follows:

1. I am an adult competent to testify about the matters set forth below based upon my personal knowledge. I currently reside in Uintah County, Utah. I have lived in Uintah County 76 years.

2. I have traveled and am familiar with a road in Uintah County known as the Treaty Line Road. I am also familiar with the land the road traverses. When I first used and observed the road in 1956, it followed the same route as in 2002, when I last observed it. Attached is a Uintah County map showing the Treaty Line Road. To the best of my knowledge and based upon my use of and familiarity with this road and the land it traverses, the location and route of the road are correctly illustrated on the attached map.

3. I am informed that the County identifies this road according to the road number described above.

4. I have observed that the road has been open to the public for all to use, to come and go as they pleased, since at least as early as 1956 and continuing through 1976 to 2002. During this time period I have observed travel on the road by means of various motorized vehicles. During this time period, the road has been used daily.

5. During the time period from 1956 to 2002, I have used the road myself for the following uses: livestock operations, hunting, fishing, traveling in and through the area, and

recreation such as camping, picnicking hiking and sight-seeing. My residence was right on the Treaty Line Road.

6. During the time period described in the previous paragraph, I observed vehicles using the road at various times for the uses described in the previous paragraph.

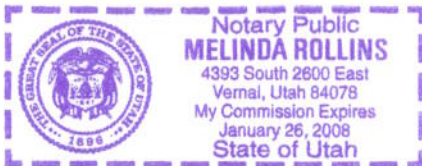
7. It is also the reputation in the community that this road has been open to the public for all to use, to come and go as they pleased, since at least as early as 1956 and continuing through 1976 to the present, for the uses described in the previous paragraphs.


8. I observed the following evidence of construction and maintenance performed on the road prior to 1976: The grading of the road and the graded and graveled surface of the road since 1956.

Dated this 17<sup>th</sup> day of October, 2006.

  
Wayne D. Martinsen

SUBSCRIBED AND SWORN TO before me this 17 day of October, 2006.



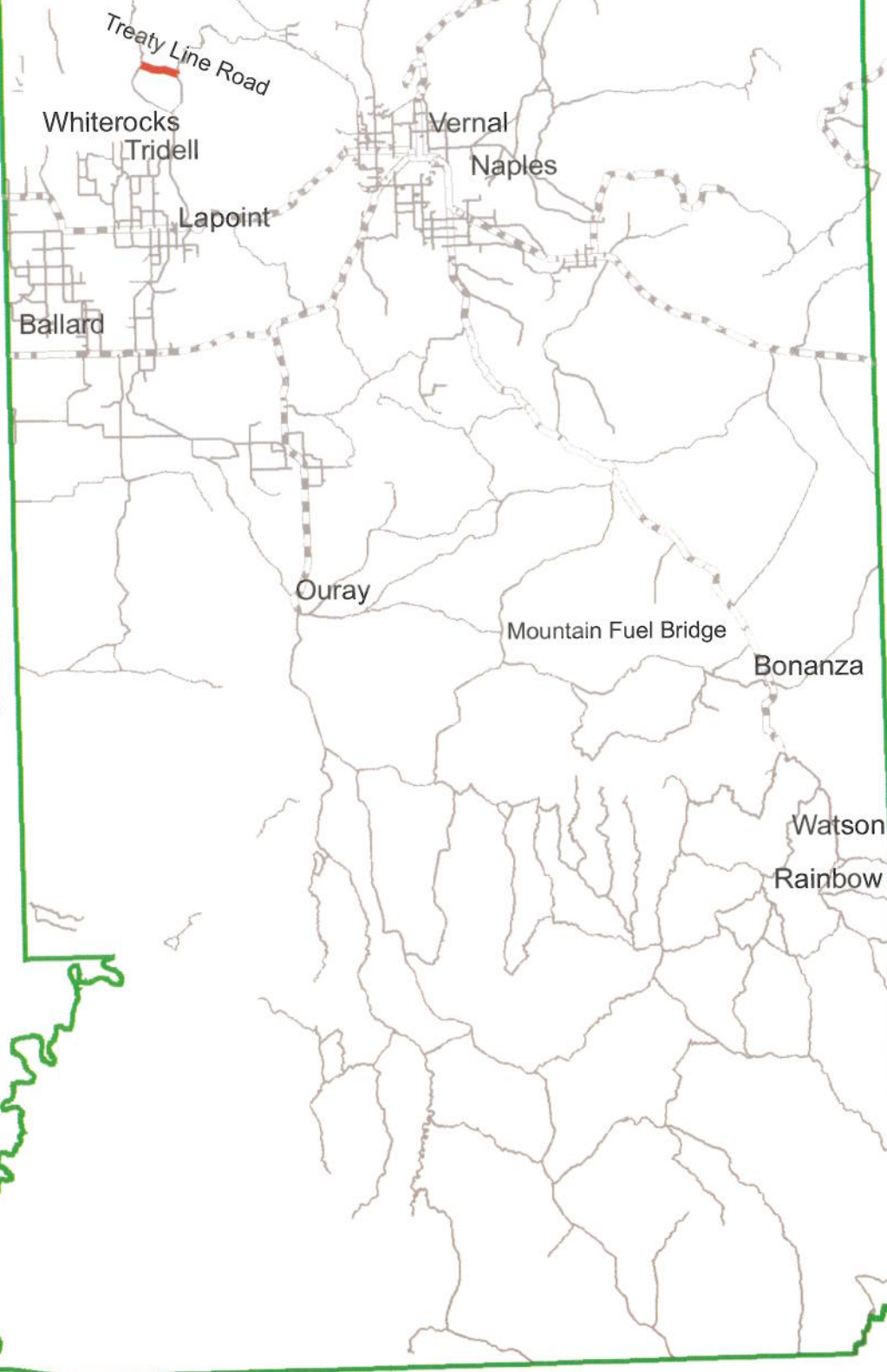
  
Notary Public  
Residing at \_\_\_\_\_



**Treaty Line Road  
Road # 2025  
RD243187**

# UINTAH COUNTY

Entry 2008005854  
Book 1095 Page 779



## Legend

 Treaty Line Road

### Roads

 Class B Roads

 Federal or State

 Uintah County



**AFFIDAVIT OF NEAL DOMGAARD**

**TREATY LINE ROAD**

**UINTAH COUNTY, UTAH**

**COUNTY ROAD NUMBER 2025**

State of Utah            )  
                                  : ss  
County of Uintah        )

NEAL DOMGAARD, being first duly sworn, deposes and states as follows:

1.       I am an adult competent to testify about the matters set forth below based upon my personal knowledge. I currently reside in Uintah County, Utah. I have lived in Uintah County 74 years.
2.       I have traveled and am familiar with a road in Uintah County known as the Treaty Line Road. I am also familiar with the land the road traverses. When I first used and observed the road in the 1950s, it followed the same route as in 2006 when I last observed it. Attached is a Uintah County map showing Treaty Line Road. To the best of my knowledge and based upon my use of and familiarity with this road and the land it traverses, the location and route of the road are correctly illustrated on the attached map.
3.       I am informed that the County identifies this road according to the road number described above.
4.       I have observed that the road has been open to the public for all to use, to come and go as they pleased, since at least as early as the 1950s and continuing through 1976 to the present. During this time period I have observed travel on the road by various means, including pickup trucks, cars and cattle trucks. During this time period, the road has been used daily.

5. During the time period from the 1950s to 2005, I have used the road myself for livestock operations, fishing and wood cutting.

6. During the time period described in the previous paragraph, I observed vehicles using the road at various times for mining, fishing, traveling in and through the area, recreation, farming and livestock operations.


7. It is also the reputation in the community that this road has been open to the public for all to use, to come and go as they pleased, since at least as early the 1950s and continuing through 1976 to the present, for the uses described in the previous paragraphs. There was also a coal mine at each end of this road and the miners used the road to get to the mines.

8. I observed the following evidence of construction and maintenance performed on the road prior to 1976: construction and maintenance of the road prior to 1976 was performed by mining companies and ranchers. I personally have observed grader marks and berms on the road in the years since the 1950s.

Dated this 16 day of October, 2006.

  
NEAL DOMGAARD

SUBSCRIBED AND SWORN TO before me this 16 day of October, 2006.



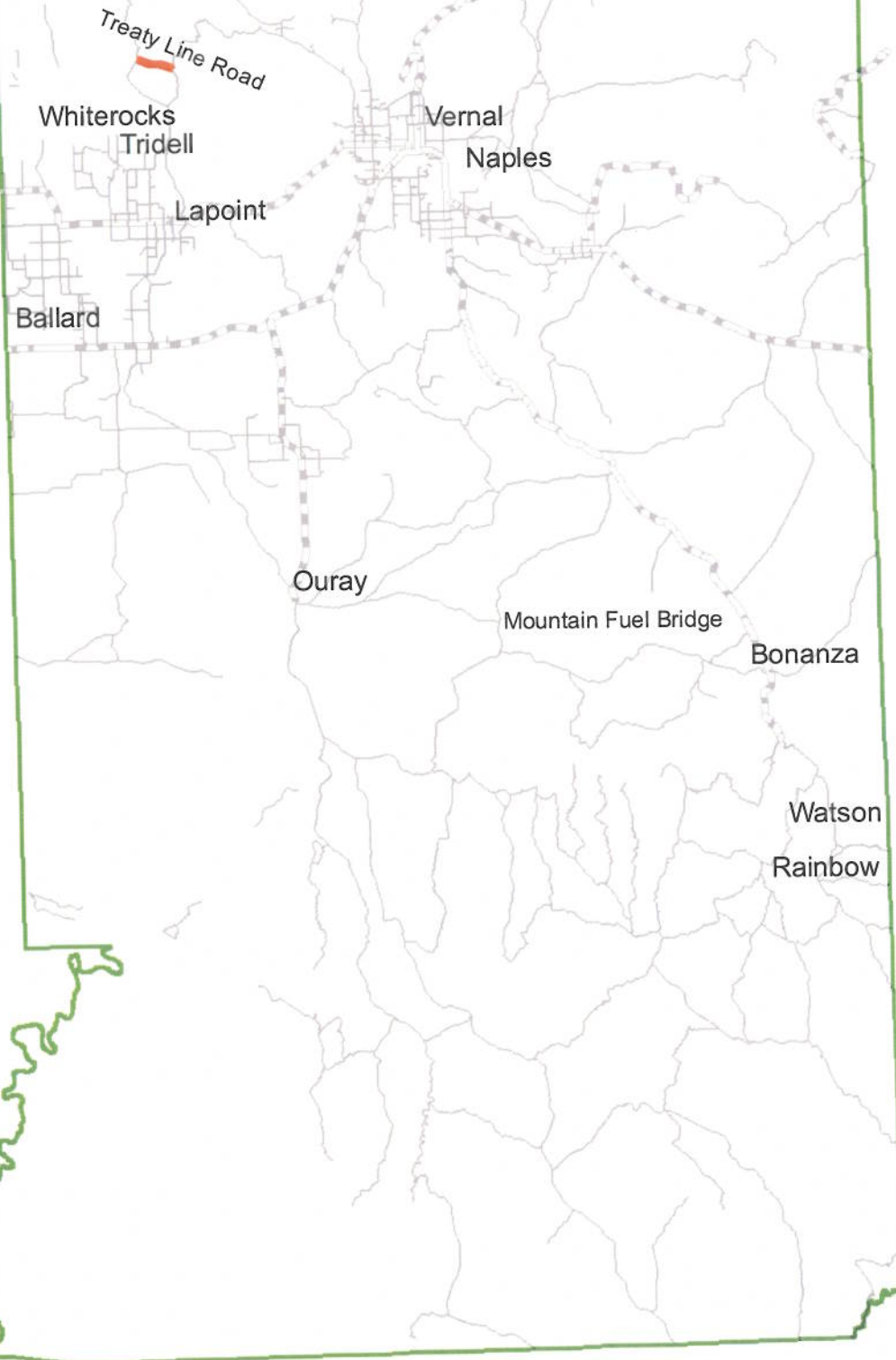
  
Notary Public

# UINTAH COUNTY


Entry 2008005854  
Book 1095 Page 789



Treaty Line Road  
Road # 2025  
RD243187




## Legend

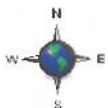
 Treaty Line Road

### Roads

 Class B Roads

 Federal or State

 Uintah County



Uintah County





## Exhibit B

Entry 2008005854  
Book 1095 Page 783

### Beginning & Ending Points and Township, Range, and Section References For:

**Popular Name:** Treaty Line Road

**County:** Uintah

**County Road Number:** 2025

**State Geographic Information Database (SGID) Road Identification Number:** RD243187.

**Total Road Length:** 2.12 miles more or less.

**Beginning at a point** on the road centerline located at 40 degrees 32 minutes 16.93 seconds North Latitude and -109 degrees 49 minutes 32.93 seconds West Longitude, which can be converted to mapping accuracy State Plane Utah Central Zone NAD 83 feet coordinates of X = 2,105,720.8 feet and Y = 7,369,072.8 feet based on the US Survey Foot conversion.

**Ending at a point** on the road centerline located at 40 degrees 31 minutes 47.69 seconds North Latitude and -109 degrees 47 minutes 15.89 seconds West Longitude, which can be converted to mapping accuracy State Plane Utah Central Zone NAD 83 feet coordinates of X = 2,116,355.5 feet and Y = 7,366,315.4 feet based on the US Survey Foot conversion.

This road may traverse:

Township 2 North Range 2 East, Section(s)30,31,32, Salt Lake Base & Meridian

Township 3 South Range 19 East, Section(s) 19,20,28, Salt Lake Base & Meridian Uintah Basin Base & Meridian