

**Acknowledgment and
Notice of Acknowledgment
of Acceptance of R.S. 2477
Right-of-Way Grant**

ENT 21732:2008 PG 1 of 6
RANDALL A. COVINGTON
UTAH COUNTY RECORDER
2008 Feb 26 9:05 am FEE 0.00 BY CS
RECORDED FOR GOVERNOR STATE OF UTAH

THE STATE OF UTAH

TO ALL WHOM THESE PRESENTS SHALL COME, Greeting:

Know ye, This is an Acknowledgment and Notice of Acknowledgment made under Utah Code Sections 72-5-309 through 310 inclusive, that the grant of the United States of America of “the right of way for the construction of highways over public lands, not reserved for public uses” under United States Revised Statutes 2477 (43 U.S.C. Section 932 (repealed October 21, 1976, with proviso recognizing the validity of rights-of-way already established)) was accepted for and on behalf of the State of Utah and its political subdivision Utah County as it pertains to the highway located in Utah County known as CHIULOS CANYON ROAD; County Road Number: B836; State Geographic Information Database (SGID) Road Identification Number: RD250004. Total road length is 3.87 miles more or less.

The reason for this Acknowledgment and Notice of Acknowledgment includes, but is not limited to, the fact that the road was constructed, mechanically, or by continuous use as a public highway for a period of at least ten years, over public lands not reserved for public uses, prior to the earlier of (a) the October 21, 1976 repeal of R.S. 2477 or (b) the date the servient estate was reserved for public uses.

This Acknowledgment and Notice of Acknowledgment applies only to the segments of the road that traverse land owned by the Bureau of Land Management, United States Department of the Interior, and does not apply to segments of the road that traverse land owned by any other person or entity. The State of Utah and its political subdivisions reserve the right to make further acknowledgments and notices of acknowledgment with regard to road segments that traverse land owned by other entities, including the United States of America, through one or more of its agencies.

A printed copy of a map showing the location of the road in said county is appended hereto as “Attachment 1,” a printed copy of representative photos of the road is appended hereto as “Attachment 2,” a printed copy of a description of the beginning and ending points of the entire road together with a list of Townships, Ranges and Sections that may be traversed by the road in said county is appended hereto as “Attachment 3,” and a printed copy of the Road Centerline Description Cover Page(s) is appended hereto as “Attachment 4.” The Appendices listed in “Attachment 4” that contain the actual road centerline descriptions are incorporated herein by reference.

A printed copy of this Acknowledgment and Notice of Acknowledgment, together with its Attachments and Appendices, may be viewed and/or obtained at the office of the Utah State Archives.

An electronic copy of this Acknowledgment and Notice of Acknowledgment, together with its Attachments and Appendices, may be viewed and/or downloaded as read-only PDF (Portable Document Format) files via the

Internet at <http://recorded2477roads.utah.gov>.

The owner of the servient estate in the land underlying the road-segments subject to this Acknowledgment and Notice is believed to be the United States of America through one or more of its agencies. Any of such agencies or any other person with a servient ownership claim or a competing dominant estate right-of-way ownership claim, may file a petition in the State District Court for Salt Lake County for a decision regarding the correctness of this Acknowledgment. A claimant shall file a petition within sixty (60) days after receipt of this Notice.

In Witness Whereof, I, John Harja, the official designee of the Governor of the State of Utah, in conformity to the laws of the State (Utah Code Sections 72-5-308 through 310 inclusive), have caused this Acknowledgment and Notice of Acknowledgment to be made.

Signed by my hand in Salt Lake City, Utah, the 21st day of FEBRUARY, 2008.

By the Governor's Designee



John Harja


CERTIFICATION

State of Utah)
 : ss
County of Salt Lake)

I hereby certify that the signer of the foregoing document, John Harja, is personally known by me, has made a voluntary signature and taken an oath stating that he is the official designee of the Governor of the State of Utah and is authorized to sign this document on the Governor's behalf pursuant to Utah Code Section 72-5-309. He further vouched that, based upon information and belief, the facts alleged therein are true.

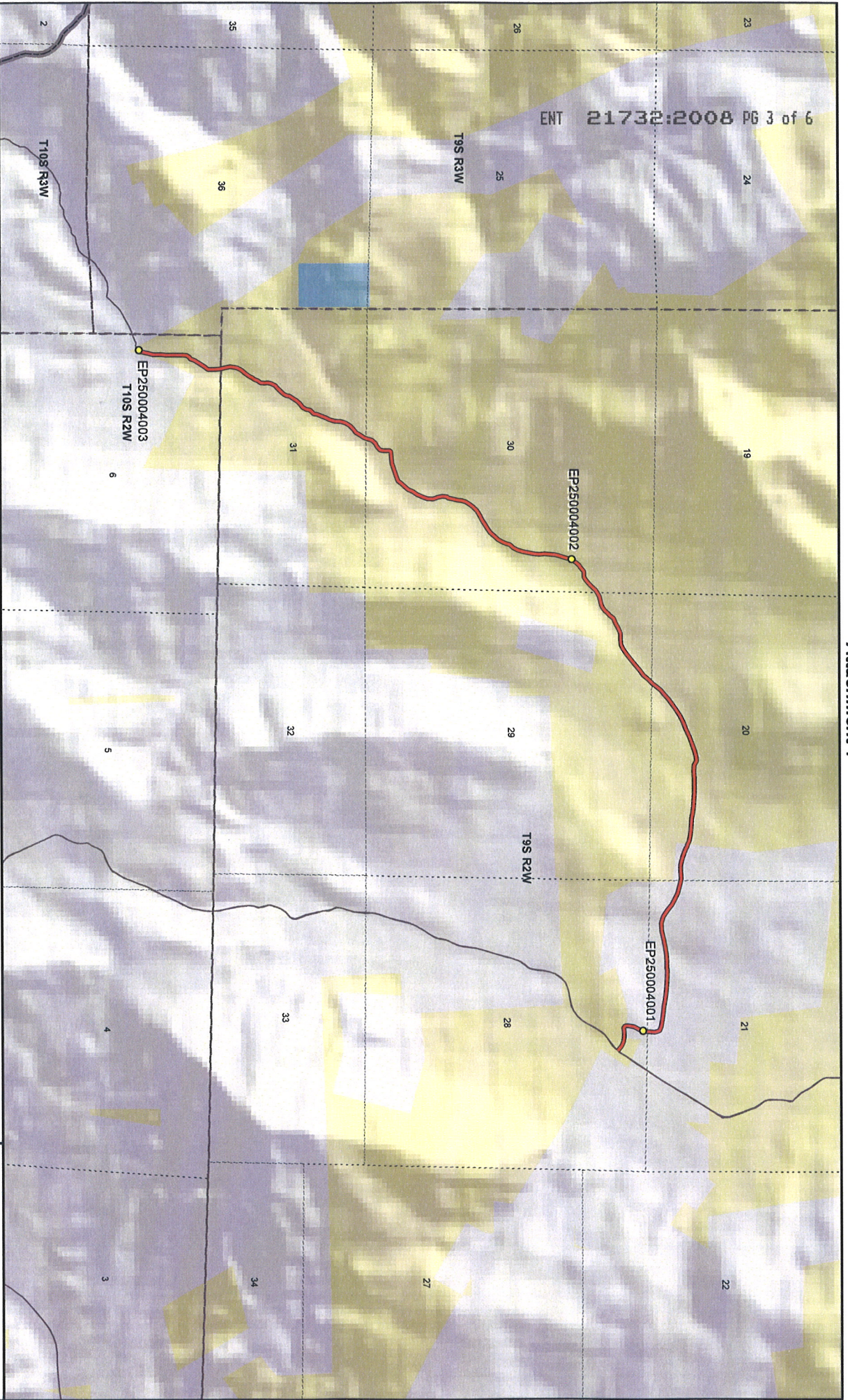
Dated this 21st day of February, 2008.





Notary Public

ENT 21732:2008 PG 3 of 6



CHILIOS CANYON ROAD - Utah County
SGID RD_ID RD250004

Land Ownership Categories

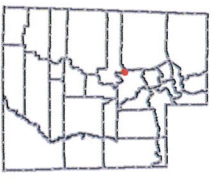
- BLM
- Private
- SITLA, State Trust Land
- USFS, National Forest
- State Parks and Recreation
- Tribal, Indian Reservation
- NPS, National Park
- Wilderness
- UDWR Wildlife Reserve
- DOD, Military
- State Sovereign Land
- National Recreation Area
- USFWS, Natl. Wildlife Refuge

Transportation Network

- CHILIOS CANYON ROAD
- Other Roads
- Title V, Issued Or Under Consideration By BLM Or County
- Photo Event Point
- Section = 1 Mile






1:29,555
 1 inch equals 0.5 miles



Map prepared by the State of Utah
 Automated Geographic Reference Center
 Room 5130 State Office Building
 Salt Lake City, Utah 84114
 Nov 03, 2006





Chiulos Canyon Road - Utah County
SGID RD_ID RD250004

Map prepared by the State of Utah
 Automated Geographic Reference Center
 Room 5130 State Office Building
 Salt Lake City, Utah 84114
 October 30, 2006



Attachment 3

Beginning & Ending Points and Township, Range, and Section References For:

Popular Name: CHIULOS CANYON ROAD

County: Utah

County Road Number: B836

State Geographic Information Database (SGID) Road Identification Number: RD250004.

Total Road Length: 3.87 miles more or less.

Beginning at a point on the road centerline located at 39 degrees 59 minutes 13.48 seconds North Latitude and -112 degrees 06 minutes 059.9 seconds West Longitude, which can be converted to mapping accuracy State Plane Utah Central Zone NAD 83 feet coordinates of X = 1,467,642.9 feet and Y = 7,164,612.6 feet based on the US Survey Foot conversion.

Ending at a point on the road centerline located at 40 degrees 00 minutes 42.37 seconds North Latitude and -112 degrees 04 minutes 14.47 seconds West Longitude, which can be converted to mapping accuracy State Plane Utah Central Zone NAD 83 feet coordinates of X = 1,480,575.1 feet and Y = 7,173,520.3 feet based on the US Survey Foot conversion.

This road may traverse:

Township 10 South Range 2 West, Section(s) 6, Salt Lake Base & Meridian

Township 9 South Range 2 West, Section(s) 20,21,28,29,30,31, Salt Lake Base & Meridian

See Attachment 1 above for a cartographic depiction of the course of this road.

**Attachment 4
Road Centerline Description Cover Page(s)**

Popular Name: CHIULOS CANYON ROAD

County: Utah

County Road Number: B836

State Geographic Information Database (SGID) Road Identification Number: RD250004.

Total Road Length: 3.87 miles more or less.

Centerline Descriptions Of Road-Segments That Cross Over Federally Owned Land, Derived From Global Positioning System Data And Cross-checked against USGS Digital Orthophoto Quadrangles Compiled By The Utah Automated Geographic Reference Center And Entered Into The State Geographic Information Database (SGID).

Road-Segments Listed by SGID Road Identification Number (RD ID)	Road-Segment Numbers	Believed Ownership Of Servient Estate	Approximate Segment Length	See Attached Appendix
RD250004	001	BLM	2.97 Miles	A
RD250004	002	PVT	0.8 Miles	(not shown)
RD250004	003	BLM	0.1 Miles	B
		Total Road Length	3.87	_____

* Indicates that a Title V permit will be requested, is in process, or has been issued.

† Indicates that road-segments crossing Forest Service land are under consideration by the state and county as of the date of this Acknowledgment and Notice of Acknowledgment.

Appendix A to Attachment 4

Popular Name: CHIULOS CANYON ROAD

County: Utah

County Road Number: B836

State Geographic Information Database (SGID) Road Identification Number: RD250004.

Road-Segment Number: 001

Road-Segment Length: 2.97 miles more or less.

Believed owner of the land underlying this road-segment is: Bureau of Land Management.

The following description is based upon the geographic coordinate system using the NAD83 Datum. The source is GPS mapping grade data as indicated in the metadata and/or the transportation data model of the State of Utah Geographic Information Database (SGID).

The road-segment itself is the monument that is identified by its physical presence on the land. The location of said physical presence is closely approximated by mapping grade Global Positioning System (GPS) data. Said data are checked against the corresponding gray-scale 1-meter Digital Orthophoto Quadrangles published by the United States Geological Survey (USGS) to verify a reasonable degree of accuracy. In circumstances where accurate satellite signal acquisition is not possible, such as deep, narrow canyons or under a canopy of dense foliage, or where very sharp curves in the road make accuracy questionable, such portions of the road were digitized from the corresponding gray-scale 1-meter Digital Orthophoto Quadrangles published by the United States Geological Survey (USGS).

This road-segment may traverse:

Township 10 South Range 2 West, Section(s) 6, Salt Lake Base & Meridian

Township 9 South Range 2 West, Section(s) 20,29,30,31, Salt Lake Base & Meridian

The following description closely approximates the location of the centerline of the physical monument (CHIULOS CANYON ROAD)-- Segment 001 based on mapping grade Global Positioning System (GPS) data as defined above:

Beginning at a point on the road center line located at 39 degrees 59 minutes 13.48 seconds North Latitude and -112 degrees 06 minutes 059.9 seconds West Longitude, which can be converted to mapping accuracy State Plane Utah Central Zone NAD 83 feet coordinates of X = 1,467,642.9 feet and Y = 7,164,612.6 feet; thence the following courses along the said road center line:

thence North 37 Degrees 13 Minutes 37 Seconds East	60.8 feet
thence North 16 Degrees 43 Minutes 35 Seconds East	77.2 feet
thence North 13 Degrees 45 Minutes 45 Seconds East	93 feet
thence North 13 Degrees 07 Minutes 33 Seconds East	77.6 feet
thence North 01 Degrees 49 Minutes 29 Seconds East	78.8 feet
thence North 02 Degrees 31 Minutes 30 Seconds West	85.4 feet
thence North 05 Degrees 29 Minutes 34 Seconds East	71.2 feet
thence North 03 Degrees 40 Minutes 05 Seconds East	42.4 feet
thence North 03 Degrees 45 Minutes 22 Seconds West	32.9 feet
thence North 03 Degrees 02 Minutes 56 Seconds West	69 feet

thence North 02 Degrees 03 Minutes 47 Seconds East 78.8 feet
 thence North 01 Degrees 58 Minutes 04 Seconds East 73.9 feet
 thence North 00 Degrees 23 Minutes 36 Seconds East 52.5 feet
 thence North 07 Degrees 34 Minutes 08 Seconds East 33.5 feet
 thence North 28 Degrees 53 Minutes 47 Seconds East 22.2 feet
 thence North 37 Degrees 19 Minutes 29 Seconds East 29 feet
 thence North 54 Degrees 08 Minutes 22 Seconds East 42.3 feet
 thence North 20 Degrees 05 Minutes 14 Seconds East 75.3 feet
 thence North 35 Degrees 04 Minutes 19 Seconds East 30.6 feet
 thence North 33 Degrees 38 Minutes 11 Seconds East 19.4 feet
 thence North 30 Degrees 24 Minutes 46 Seconds East 42.4 feet
 thence North 32 Degrees 13 Minutes 38 Seconds East 36.6 feet
 thence North 38 Degrees 26 Minutes 34 Seconds East 27.8 feet
 thence North 32 Degrees 05 Minutes 54 Seconds East 28.8 feet
 thence North 34 Degrees 12 Minutes 19 Seconds East 49.8 feet
 thence North 35 Degrees 48 Minutes 24 Seconds East 40.6 feet
 thence North 29 Degrees 34 Minutes 34 Seconds East 30.3 feet
 thence North 00 Degrees 26 Minutes 28 Seconds East 24.6 feet
 thence North 04 Degrees 02 Minutes 03 Seconds East 34.6 feet
 thence North 04 Degrees 17 Minutes 42 Seconds West 23.7 feet
 thence North 04 Degrees 48 Minutes 26 Seconds West 50.4 feet
 thence North 06 Degrees 20 Minutes 33 Seconds West 90.7 feet
 thence North 12 Degrees 22 Minutes 32 Seconds West 94.3 feet
 thence North 14 Degrees 35 Minutes 57 Seconds West 75.8 feet
 thence North 03 Degrees 50 Minutes 13 Seconds East 72.4 feet
 thence North 15 Degrees 09 Minutes 21 Seconds East 66.4 feet
 thence North 27 Degrees 36 Minutes 40 Seconds East 79.9 feet
 thence North 36 Degrees 39 Minutes 47 Seconds East 64.9 feet
 thence North 37 Degrees 04 Minutes 57 Seconds East 7 feet
 thence North 38 Degrees 59 Minutes 10 Seconds East 67.9 feet
 thence North 31 Degrees 39 Minutes 27 Seconds East 79.3 feet
 thence North 37 Degrees 04 Minutes 57 Seconds East 21.1 feet
 thence North 36 Degrees 24 Minutes 36 Seconds East 54.9 feet
 thence North 17 Degrees 52 Minutes 57 Seconds East 77.7 feet
 thence North 38 Degrees 20 Minutes 13 Seconds East 58.8 feet
 thence North 05 Degrees 23 Minutes 16 Seconds East 75.9 feet
 thence North 07 Degrees 36 Minutes 15 Seconds West 59.5 feet
 thence North 17 Degrees 47 Minutes 56 Seconds East 57 feet
 thence North 21 Degrees 28 Minutes 43 Seconds East 53 feet
 thence North 29 Degrees 57 Minutes 43 Seconds East 47.5 feet
 thence North 45 Degrees 00 Minutes 44 Seconds East 39.7 feet
 thence North 50 Degrees 31 Minutes 59 Seconds East 36.4 feet
 thence North 47 Degrees 06 Minutes 50 Seconds East 43.7 feet
 thence North 42 Degrees 43 Minutes 17 Seconds East 47.6 feet
 thence North 40 Degrees 38 Minutes 32 Seconds East 56.1 feet
 thence North 20 Degrees 50 Minutes 18 Seconds East 54.5 feet
 thence North 15 Degrees 56 Minutes 14 Seconds East 41 feet
 thence North 23 Degrees 59 Minutes 47 Seconds East 37.5 feet
 thence North 31 Degrees 58 Minutes 23 Seconds East 41.1 feet

thence North 26 Degrees 14 Minutes 32 Seconds East 29.4 feet
 thence North 31 Degrees 14 Minutes 20 Seconds East 53.9 feet
 thence North 46 Degrees 16 Minutes 06 Seconds East 83.6 feet
 thence North 51 Degrees 45 Minutes 56 Seconds East 90.3 feet
 thence North 28 Degrees 42 Minutes 23 Seconds East 71.7 feet
 thence North 10 Degrees 29 Minutes 07 Seconds East 73.5 feet
 thence North 45 Degrees 02 Minutes 31 Seconds East 36.4 feet
 thence North 44 Degrees 14 Minutes 47 Seconds East 30.9 feet
 thence North 39 Degrees 37 Minutes 24 Seconds East 34.2 feet
 thence North 08 Degrees 17 Minutes 01 Seconds East 61.4 feet
 thence North 23 Degrees 42 Minutes 22 Seconds East 86.2 feet
 thence North 19 Degrees 15 Minutes 01 Seconds East 78.4 feet
 thence North 21 Degrees 41 Minutes 18 Seconds East 83.2 feet
 thence North 15 Degrees 56 Minutes 40 Seconds East 104.3 feet
 thence North 03 Degrees 47 Minutes 17 Seconds East 105.3 feet
 thence North 17 Degrees 01 Minutes 11 Seconds East 98 feet
 thence North 32 Degrees 08 Minutes 00 Seconds East 97.2 feet
 thence North 42 Degrees 25 Minutes 30 Seconds East 82.7 feet
 thence North 50 Degrees 49 Minutes 09 Seconds East 88.9 feet
 thence North 33 Degrees 53 Minutes 34 Seconds East 89.3 feet
 thence North 27 Degrees 44 Minutes 58 Seconds East 83.7 feet
 thence North 22 Degrees 45 Minutes 59 Seconds East 67.8 feet
 thence North 16 Degrees 46 Minutes 47 Seconds East 4.5 feet
 thence North 18 Degrees 02 Minutes 16 Seconds East 80.2 feet
 thence North 38 Degrees 59 Minutes 46 Seconds East 89.1 feet
 thence North 61 Degrees 55 Minutes 07 Seconds East 77.5 feet
 thence North 45 Degrees 33 Minutes 31 Seconds East 75.4 feet
 thence North 15 Degrees 25 Minutes 42 Seconds East 66.5 feet
 thence North 03 Degrees 43 Minutes 32 Seconds West 60.8 feet
 thence North 03 Degrees 06 Minutes 39 Seconds East 49.3 feet
 thence North 29 Degrees 25 Minutes 19 Seconds East 26.5 feet
 thence North 84 Degrees 46 Minutes 41 Seconds East 57.6 feet
 thence North 84 Degrees 12 Minutes 20 Seconds East 86 feet
 thence North 81 Degrees 38 Minutes 38 Seconds East 82.2 feet
 thence North 73 Degrees 09 Minutes 22 Seconds East 80.8 feet
 thence North 68 Degrees 43 Minutes 17 Seconds East 82.6 feet
 thence North 72 Degrees 27 Minutes 29 Seconds East 83.1 feet
 thence North 66 Degrees 18 Minutes 29 Seconds East 86.9 feet
 thence North 40 Degrees 12 Minutes 27 Seconds East 86.3 feet
 thence North 39 Degrees 40 Minutes 28 Seconds East 87.8 feet
 thence North 41 Degrees 28 Minutes 39 Seconds East 74.8 feet
 thence North 23 Degrees 42 Minutes 21 Seconds East 86.2 feet
 thence North 32 Degrees 23 Minutes 24 Seconds East 101.4 feet
 thence North 26 Degrees 39 Minutes 26 Seconds East 101.3 feet
 thence North 19 Degrees 47 Minutes 05 Seconds East 103.1 feet
 thence North 02 Degrees 43 Minutes 05 Seconds East 105.2 feet
 thence North 20 Degrees 02 Minutes 42 Seconds West 92.4 feet
 thence North 10 Degrees 03 Minutes 01 Seconds West 81.6 feet
 thence North 01 Degrees 41 Minutes 54 Seconds East 83.7 feet

thence North 58 Degrees 01 Minutes 33 Seconds East 28.1 feet
 thence North 11 Degrees 44 Minutes 41 Seconds East 97.3 feet
 thence North 14 Degrees 49 Minutes 05 Seconds East 86.7 feet
 thence North 05 Degrees 09 Minutes 16 Seconds East 72.2 feet
 thence North 13 Degrees 39 Minutes 08 Seconds East 74.7 feet
 thence North 33 Degrees 10 Minutes 40 Seconds East 82.6 feet
 thence North 35 Degrees 12 Minutes 53 Seconds East 90.3 feet
 thence North 44 Degrees 48 Minutes 34 Seconds East 100.5 feet
 thence North 59 Degrees 27 Minutes 49 Seconds East 94.6 feet
 thence North 64 Degrees 21 Minutes 04 Seconds East 88.2 feet
 thence North 57 Degrees 14 Minutes 14 Seconds East 91.8 feet
 thence North 60 Degrees 08 Minutes 58 Seconds East 96.5 feet
 thence North 51 Degrees 37 Minutes 48 Seconds East 95.8 feet
 thence North 43 Degrees 40 Minutes 55 Seconds East 93.5 feet
 thence North 41 Degrees 01 Minutes 29 Seconds East 98.4 feet
 thence North 31 Degrees 45 Minutes 04 Seconds East 87.1 feet
 thence North 21 Degrees 48 Minutes 03 Seconds East 75.8 feet
 thence North 20 Degrees 00 Minutes 00 Seconds East 75.6 feet
 thence North 37 Degrees 28 Minutes 28 Seconds East 85.1 feet
 thence North 28 Degrees 35 Minutes 00 Seconds East 86.2 feet
 thence North 19 Degrees 00 Minutes 42 Seconds East 99.1 feet
 thence North 11 Degrees 20 Minutes 52 Seconds East 102.2 feet
 thence North 08 Degrees 33 Minutes 27 Seconds East 106.3 feet
 thence North 02 Degrees 53 Minutes 47 Seconds East 105.2 feet
 thence North 01 Degrees 03 Minutes 43 Seconds West 101.7 feet
 thence North 00 Degrees 26 Minutes 36 Seconds East 98.1 feet
 thence North 06 Degrees 51 Minutes 05 Seconds East 94.6 feet
 thence North 14 Degrees 31 Minutes 51 Seconds East 78.1 feet
 thence North 17 Degrees 37 Minutes 45 Seconds East 86.2 feet
 thence North 17 Degrees 01 Minutes 52 Seconds East 82.5 feet
 thence North 16 Degrees 46 Minutes 47 Seconds East 22.3 feet
 thence North 21 Degrees 07 Minutes 29 Seconds East 49.4 feet
 thence North 18 Degrees 06 Minutes 43 Seconds East 41.5 feet
 thence North 35 Degrees 25 Minutes 51 Seconds East 70.8 feet
 thence North 43 Degrees 01 Minutes 37 Seconds East 56.4 feet
 thence North 53 Degrees 43 Minutes 40 Seconds East 53.1 feet
 thence North 51 Degrees 23 Minutes 12 Seconds East 55.6 feet
 thence North 52 Degrees 13 Minutes 13 Seconds East 51.3 feet
 thence North 83 Degrees 55 Minutes 42 Seconds East 49.1 feet
 thence North 89 Degrees 40 Minutes 37 Seconds East 34.8 feet
 thence North 83 Degrees 20 Minutes 12 Seconds East 14.9 feet
 thence North 65 Degrees 04 Minutes 06 Seconds East 47.3 feet
 thence North 48 Degrees 57 Minutes 23 Seconds East 68.4 feet
 thence North 46 Degrees 12 Minutes 24 Seconds East 78.2 feet
 thence North 41 Degrees 08 Minutes 58 Seconds East 67.9 feet
 thence North 50 Degrees 13 Minutes 48 Seconds East 67.1 feet
 thence North 54 Degrees 48 Minutes 06 Seconds East 66 feet
 thence North 58 Degrees 04 Minutes 10 Seconds East 20 feet
 thence North 56 Degrees 39 Minutes 11 Seconds East 7.8 feet

thence North 63 Degrees 19 Minutes 07 Seconds East 40.7 feet
 thence North 76 Degrees 10 Minutes 18 Seconds East 77.3 feet
 thence North 73 Degrees 58 Minutes 30 Seconds East 84.9 feet
 thence North 60 Degrees 29 Minutes 35 Seconds East 70.7 feet
 thence North 52 Degrees 48 Minutes 25 Seconds East 49.2 feet
 thence North 40 Degrees 47 Minutes 44 Seconds East 78.8 feet
 thence North 53 Degrees 12 Minutes 28 Seconds East 18.8 feet
 thence North 56 Degrees 14 Minutes 13 Seconds East 20.8 feet
 thence North 36 Degrees 28 Minutes 01 Seconds East 94.2 feet
 thence North 68 Degrees 16 Minutes 56 Seconds East 94.5 feet
 thence North 58 Degrees 17 Minutes 12 Seconds East 113.4 feet
 thence North 66 Degrees 28 Minutes 42 Seconds East 112.5 feet
 thence South 88 Degrees 35 Minutes 51 Seconds East 109 feet
 thence North 85 Degrees 36 Minutes 21 Seconds East 92.4 feet
 thence North 64 Degrees 10 Minutes 16 Seconds East 95.3 feet
 thence North 53 Degrees 30 Minutes 50 Seconds East 122.3 feet
 thence North 50 Degrees 03 Minutes 44 Seconds East 126.1 feet
 thence North 50 Degrees 43 Minutes 07 Seconds East 127.9 feet
 thence North 50 Degrees 39 Minutes 27 Seconds East 122.5 feet
 thence North 54 Degrees 53 Minutes 57 Seconds East 115.1 feet
 thence North 36 Degrees 56 Minutes 08 Seconds East 125.7 feet
 thence North 44 Degrees 51 Minutes 23 Seconds East 74 feet
 thence North 45 Degrees 03 Minutes 05 Seconds East 35.5 feet
 thence North 36 Degrees 58 Minutes 25 Seconds East 96.9 feet
 thence North 38 Degrees 55 Minutes 35 Seconds East 99.6 feet
 thence North 53 Degrees 10 Minutes 32 Seconds East 102.1 feet
 thence North 48 Degrees 19 Minutes 45 Seconds East 109.3 feet
 thence North 53 Degrees 29 Minutes 44 Seconds East 125.6 feet
 thence North 53 Degrees 02 Minutes 45 Seconds East 125.9 feet
 thence North 56 Degrees 45 Minutes 50 Seconds East 120.8 feet
 thence North 64 Degrees 11 Minutes 00 Seconds East 133.4 feet
 thence North 67 Degrees 33 Minutes 36 Seconds East 143.8 feet
 thence North 66 Degrees 04 Minutes 36 Seconds East 147.5 feet
 thence North 69 Degrees 23 Minutes 59 Seconds East 142 feet
 thence North 70 Degrees 44 Minutes 40 Seconds East 131.5 feet
 thence North 74 Degrees 17 Minutes 18 Seconds East 111.3 feet
 thence North 85 Degrees 23 Minutes 56 Seconds East 83.6 feet
 thence South 64 Degrees 07 Minutes 22 Seconds East 92.2 feet
 thence South 86 Degrees 05 Minutes 34 Seconds East 111.2 feet
 thence North 86 Degrees 39 Minutes 22 Seconds East 124.5 feet
 thence North 89 Degrees 40 Minutes 37 Seconds East 136.5 feet
 thence South 89 Degrees 38 Minutes 50 Seconds East 139.1 feet
 thence South 88 Degrees 50 Minutes 06 Seconds East 126.4 feet
 thence South 86 Degrees 23 Minutes 38 Seconds East 119.7 feet
 thence South 83 Degrees 51 Minutes 17 Seconds East 113.6 feet
 thence South 77 Degrees 17 Minutes 22 Seconds East 109.1 feet
 thence South 88 Degrees 39 Minutes 45 Seconds East 113.3 feet
 thence South 86 Degrees 56 Minutes 47 Seconds East 111.4 feet
 thence South 82 Degrees 26 Minutes 23 Seconds East 107.7 feet

thence South 76 Degrees 30 Minutes 28 Seconds East 103.1 feet
thence South 66 Degrees 42 Minutes 36 Seconds East 65.5 feet more or less to **the ending point at:** 40 degrees 00 minutes 054.9 seconds North Latitude and -112 degrees 05 minutes 03.65 seconds West Longitude, which can be converted to mapping accuracy State Plane Utah Central Zone NAD 83 feet coordinates of X = 1,476,757.3 feet and Y = 7,174,813.1 feet.

Appendix B to Attachment 4

Popular Name: CHIULOS CANYON ROAD

County: Utah

County Road Number: B836

State Geographic Information Database (SGID) Road Identification Number: RD250004.

Road-Segment Number: 003

Road-Segment Length: 0.1 miles more or less.

Believed owner of the land underlying this road-segment is: Bureau of Land Management.

The following description is based upon the geographic coordinate system using the NAD83 Datum. The source is GPS mapping grade data as indicated in the metadata and/or the transportation data model of the State of Utah Geographic Information Database (SGID).

The road-segment itself is the monument that is identified by its physical presence on the land. The location of said physical presence is closely approximated by mapping grade Global Positioning System (GPS) data. Said data are checked against the corresponding gray-scale 1-meter Digital Orthophoto Quadrangles published by the United States Geological Survey (USGS) to verify a reasonable degree of accuracy. In circumstances where accurate satellite signal acquisition is not possible, such as deep, narrow canyons or under a canopy of dense foliage, or where very sharp curves in the road make accuracy questionable, such portions of the road were digitized from the corresponding gray-scale 1-meter Digital Orthophoto Quadrangles published by the United States Geological Survey (USGS).

This road-segment may traverse:

Township 9 South Range 2 West, Section(s) 28, Salt Lake Base & Meridian

The following description closely approximates the location of the centerline of the physical monument (CHIULOS CANYON ROAD)-- Segment 003 based on mapping grade Global Positioning System (GPS) data as defined above:

Beginning at a point on the road center line located at 40 degrees 00 minutes 43.83 seconds North Latitude and -112 degrees 04 minutes 20.38 seconds West Longitude, which can be converted to mapping accuracy State Plane Utah Central Zone NAD 83 feet coordinates of X = 1,480,116.5 feet and Y = 7,173,671.0 feet; thence the following courses along the said road center line:

thence South 01 Degrees 32 Minutes 30 Seconds East 15.4 feet
thence South 42 Degrees 10 Minutes 19 Seconds East 50.7 feet
thence North 79 Degrees 08 Minutes 35 Seconds East 80.8 feet
thence North 88 Degrees 39 Minutes 47 Seconds East 37.1 feet
thence North 88 Degrees 33 Minutes 40 Seconds East 50.5 feet
thence South 81 Degrees 02 Minutes 03 Seconds East 71.2 feet
thence South 78 Degrees 03 Minutes 29 Seconds East 15.4 feet
thence South 68 Degrees 18 Minutes 13 Seconds East 96.3 feet
thence South 49 Degrees 29 Minutes 21 Seconds East 70.3 feet
thence South 56 Degrees 02 Minutes 09 Seconds East 35 feet more or less to **the ending point**

at: 40 degrees 00 minutes 42.37 seconds North Latitude and -112 degrees 04 minutes 14.47 seconds West

Longitude, which can be converted to mapping accuracy State Plane Utah Central Zone NAD 83 feet coordinates of $X = 1,480,575.1$ feet and $Y = 7,173,520.3$ feet.