

**Acknowledgment and
Notice of Acknowledgment
of Acceptance of R.S. 2477
Right-of-Way Grant**

ENT 21738:2008 PG 1 of 6
RANDALL A. COVINGTON
UTAH COUNTY RECORDER
2008 Feb 26 9:10 am FEE 0.00 BY CS
RECORDED FOR GOVERNOR STATE OF UTAH

THE STATE OF UTAH

TO ALL WHOM THESE PRESENTS SHALL COME, Greeting:

Know ye, This is an Acknowledgment and Notice of Acknowledgment made under Utah Code Sections 72-5-309 through 310 inclusive, that the grant of the United States of America of “the right of way for the construction of highways over public lands, not reserved for public uses” under United States Revised Statutes 2477 (43 U.S.C. Section 932 (repealed October 21, 1976, with proviso recognizing the validity of rights-of-way already established)) was accepted for and on behalf of the State of Utah and its political subdivision Utah County as it pertains to the highway located in Utah County known as LEWISTON ROAD; County Road Number: B897; State Geographic Information Database (SGID) Road Identification Number: RD250013. Total road length is 5 miles more or less.

The reason for this Acknowledgment and Notice of Acknowledgment includes, but is not limited to, the fact that the road was constructed, mechanically, or by continuous use as a public highway for a period of at least ten years, over public lands not reserved for public uses, prior to the earlier of (a) the October 21, 1976 repeal of R.S. 2477 or (b) the date the servient estate was reserved for public uses.

This Acknowledgment and Notice of Acknowledgment applies only to the segments of the road that traverse land owned by the Bureau of Land Management, United States Department of the Interior, and does not apply to segments of the road that traverse land owned by any other person or entity. The State of Utah and its political subdivisions reserve the right to make further acknowledgments and notices of acknowledgment with regard to road segments that traverse land owned by other entities, including the United States of America, through one or more of its agencies.

A printed copy of a map showing the location of the road in said county is appended hereto as “Attachment 1,” a printed copy of representative photos of the road is appended hereto as “Attachment 2,” a printed copy of a description of the beginning and ending points of the entire road together with a list of Townships, Ranges and Sections that may be traversed by the road in said county is appended hereto as “Attachment 3,” and a printed copy of the Road Centerline Description Cover Page(s) is appended hereto as “Attachment 4.” The Appendices listed in “Attachment 4” that contain the actual road centerline descriptions are incorporated herein by reference.

A printed copy of this Acknowledgment and Notice of Acknowledgment, together with its Attachments and Appendices, may be viewed and/or obtained at the office of the Utah State Archives.

An electronic copy of this Acknowledgment and Notice of Acknowledgment, together with its Attachments and Appendices, may be viewed and/or downloaded as read-only PDF (Portable Document Format) files via the

Internet at <http://recorded2477roads.utah.gov>.

The owner of the servient estate in the land underlying the road-segments subject to this Acknowledgment and Notice is believed to be the United States of America through one or more of its agencies. Any of such agencies or any other person with a servient ownership claim or a competing dominant estate right-of-way ownership claim, may file a petition in the State District Court for Salt Lake County for a decision regarding the correctness of this Acknowledgment. A claimant shall file a petition within sixty (60) days after receipt of this Notice.

In Witness Whereof, I, John Harja, the official designee of the Governor of the State of Utah, in conformity to the laws of the State (Utah Code Sections 72-5-308 through 310 inclusive), have caused this Acknowledgment and Notice of Acknowledgment to be made.

Signed by my hand in Salt Lake City, Utah, the 21st day of FEBRUARY, 2008.

By the Governor's Designee




John Harja

CERTIFICATION

State of Utah)
 : ss
County of Salt Lake)

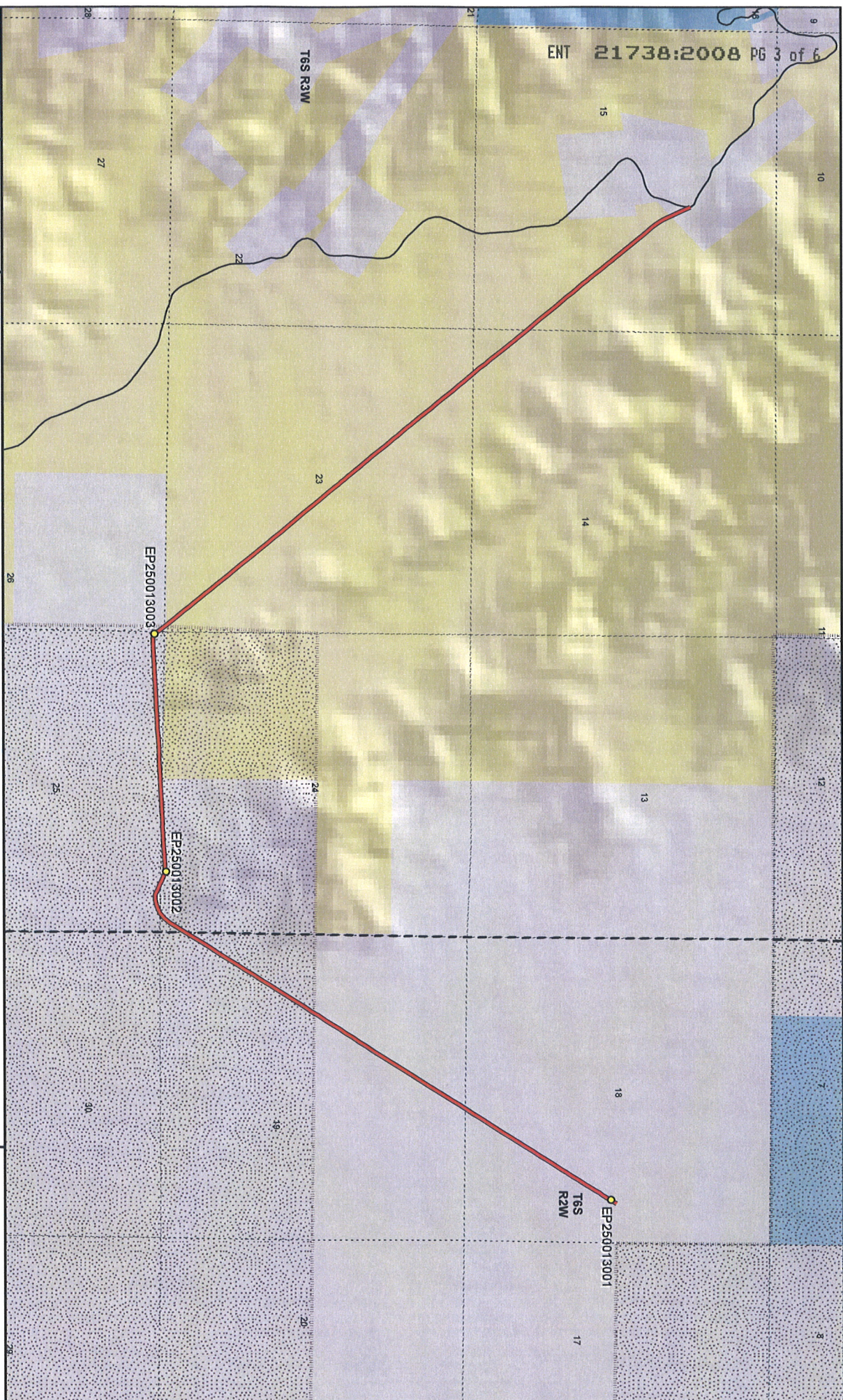
I hereby certify that the signer of the foregoing document, John Harja, is personally known by me, has made a voluntary signature and taken an oath stating that he is the official designee of the Governor of the State of Utah and is authorized to sign this document on the Governor's behalf pursuant to Utah Code Section 72-5-309. He further vouched that, based upon information and belief, the facts alleged therein are true.

Dated this 21st day of February, 2008.





Notary Public



ENT 21738:2008 PG 3 of 6

LEWISTON ROAD - Utah County
SGID RD_ID RD250013

- Land Ownership Categories**
- BLM
 - Private
 - SITLA, State Trust Land
 - USFS, National Forest
 - State Parks and Recreation
 - Tribal, Indian Reservation
 - NPS, National Park
 - Wilderness
 - UDWR Wildlife Reserve
 - DOD, Military
 - State Sovereign Land
 - National Recreation Area
 - USFWS, Natl. Wildlife Refuge
- Transportation Network**
- LEWISTON ROAD
 - Other Roads
 - Title V, Issued Or Under Consideration By BLM
 - County
 - Photo Event Point
 - Section = 1 Mile



1:27,872

1 inch equals 0.4 miles



Map prepared by the State of Utah
 Automated Geographic Reference Center
 Room 5130 State Office Building
 Salt Lake City, Utah 84114
 Nov 09, 2006



Attachment 2




EP250013001




EP250013002




EP250013003



EP000000000



EP000000000



EP000000000

LEWISTON ROAD - Utah County
SGID RD_ID RD250013

Map prepared by the State of Utah
Automated Geographic Reference Center
Room 5130 State Office Building
Salt Lake City, Utah 84114
November 9, 2006



Beginning & Ending Points and Township, Range, and Section References For:

Popular Name: LEWISTON ROAD

County: Utah

County Road Number: B897

State Geographic Information Database (SGID) Road Identification Number: RD250013.

Total Road Length: 5 miles more or less.

Beginning at a point on the road centerline located at 40 degrees 18 minutes 04.28 seconds North Latitude and -112 degrees 09 minutes 58.33 seconds West Longitude, which can be converted to mapping accuracy State Plane Utah Central Zone NAD 83 feet coordinates of X = 1,454,608.0 feet and Y = 7,279,128.6 feet based on the US Survey Foot conversion.

Ending at a point on the road centerline located at 40 degrees 17 minutes 53.28 seconds North Latitude and -112 degrees 06 minutes 13.36 seconds West Longitude, which can be converted to mapping accuracy State Plane Utah Central Zone NAD 83 feet coordinates of X = 1,472,029.5 feet and Y = 7,277,890.9 feet based on the US Survey Foot conversion.

This road may traverse:

Township 6 South Range 2 West, Section(s) 18,19, Salt Lake Base & Meridian

Township 6 South Range 3 West, Section(s) 14,15,23,24,25,26, Salt Lake Base & Meridian

See Attachment 1 above for a cartographic depiction of the course of this road.

Attachment 4
Road Centerline Description Cover Page(s)

Popular Name: LEWISTON ROAD

County: Utah

County Road Number: B897

State Geographic Information Database (SGID) Road Identification Number: RD250013.

Total Road Length: 5 miles more or less.

Centerline Descriptions Of Road-Segments That Cross Over Federally Owned Land, Derived From Global Positioning System Data And Cross-checked against USGS Digital Orthophoto Quadrangles Compiled By The Utah Automated Geographic Reference Center And Entered Into The State Geographic Information Database (SGID).

Road-Segments Listed by SGID Road Identification Number (RD_ID)	Road-Segment Numbers	Believed Ownership Of Servient Estate	Approximate Segment Length	See Attached Appendix
RD250013	001	PVT	0.07 Miles	(not shown)
RD250013	002	BLM	2.15 Miles	A
RD250013	003	PVT	2.78 Miles	(not shown)
		Total Road Length	5	_____

* Indicates that a Title V permit will be requested, is in process, or has been issued.

† Indicates that road-segments crossing Forest Service land are under consideration by the state and county as of the date of this Acknowledgment and Notice of Acknowledgment.

Appendix A to Attachment 4

Popular Name: LEWISTON ROAD

County: Utah

County Road Number: B897

State Geographic Information Database (SGID) Road Identification Number: RD250013.

Road-Segment Number: 002

Road-Segment Length: 2.15 miles more or less.

Believed owner of the land underlying this road-segment is: Bureau of Land Management.

The following description is based upon the geographic coordinate system using the NAD83 Datum. The source is GPS mapping grade data as indicated in the metadata and/or the transportation data model of the State of Utah Geographic Information Database (SGID).

The road-segment itself is the monument that is identified by its physical presence on the land. The location of said physical presence is closely approximated by mapping grade Global Positioning System (GPS) data. Said data are checked against the corresponding gray-scale 1-meter Digital Orthophoto Quadrangles published by the United States Geological Survey (USGS) to verify a reasonable degree of accuracy. In circumstances where accurate satellite signal acquisition is not possible, such as deep, narrow canyons or under a canopy of dense foliage, or where very sharp curves in the road make accuracy questionable, such portions of the road were digitized from the corresponding gray-scale 1-meter Digital Orthophoto Quadrangles published by the United States Geological Survey (USGS).

This road-segment may traverse:

Township 6 South Range 3 West, Section(s) 14,15,23, Salt Lake Base & Meridian

The following description closely approximates the location of the centerline of the physical monument (LEWISTON ROAD)-- Segment 002 based on mapping grade Global Positioning System (GPS) data as defined above:

Beginning at a point on the road center line located at 40 degrees 18 minutes 00.99 seconds North Latitude and -112 degrees 09 minutes 56.24 seconds West Longitude, which can be converted to mapping accuracy State Plane Utah Central Zone NAD 83 feet coordinates of X = 1,454,767.4 feet and Y = 7,278,793.8 feet; thence the following courses along the said road center line:

thence South 24 Degrees 30 Minutes 53 Seconds East	84.9 feet
thence South 25 Degrees 10 Minutes 58 Seconds East	49.2 feet
thence South 30 Degrees 43 Minutes 34 Seconds East	28.5 feet
thence South 32 Degrees 13 Minutes 06 Seconds East	52.2 feet
thence South 32 Degrees 26 Minutes 50 Seconds East	69.7 feet
thence South 38 Degrees 11 Minutes 04 Seconds East	91.4 feet
thence South 39 Degrees 59 Minutes 14 Seconds East	132.1 feet
thence South 40 Degrees 31 Minutes 50 Seconds East	133.2 feet
thence South 39 Degrees 34 Minutes 44 Seconds East	34.7 feet
thence South 39 Degrees 51 Minutes 58 Seconds East	90.2 feet
thence South 40 Degrees 15 Minutes 19 Seconds East	118.1 feet

thence South 39 Degrees 50 Minutes 06 Seconds East 121.2 feet
 thence South 39 Degrees 16 Minutes 17 Seconds East 103.4 feet
 thence South 38 Degrees 33 Minutes 56 Seconds East 104.4 feet
 thence South 39 Degrees 17 Minutes 23 Seconds East 97.1 feet
 thence South 40 Degrees 04 Minutes 25 Seconds East 81.1 feet
 thence South 40 Degrees 15 Minutes 50 Seconds East 92 feet
 thence South 39 Degrees 36 Minutes 11 Seconds East 95.4 feet
 thence South 38 Degrees 17 Minutes 56 Seconds East 85.3 feet
 thence South 39 Degrees 17 Minutes 23 Seconds East 97.1 feet
 thence South 37 Degrees 42 Minutes 26 Seconds East 103.2 feet
 thence South 39 Degrees 40 Minutes 33 Seconds East 89.5 feet
 thence South 40 Degrees 28 Minutes 15 Seconds East 106.9 feet
 thence South 40 Degrees 46 Minutes 46 Seconds East 122.9 feet
 thence South 38 Degrees 46 Minutes 27 Seconds East 124 feet
 thence South 40 Degrees 10 Minutes 21 Seconds East 121.4 feet
 thence South 41 Degrees 47 Minutes 32 Seconds East 120.4 feet
 thence South 37 Degrees 53 Minutes 11 Seconds East 120 feet
 thence South 40 Degrees 00 Minutes 27 Seconds East 115.1 feet
 thence South 39 Degrees 43 Minutes 41 Seconds East 118.9 feet
 thence South 39 Degrees 41 Minutes 26 Seconds East 125.2 feet
 thence South 40 Degrees 07 Minutes 58 Seconds East 71.8 feet
 thence South 40 Degrees 05 Minutes 23 Seconds East 55.9 feet
 thence South 40 Degrees 52 Minutes 48 Seconds East 125.7 feet
 thence South 38 Degrees 29 Minutes 36 Seconds East 119 feet
 thence South 40 Degrees 06 Minutes 35 Seconds East 104.6 feet
 thence South 39 Degrees 16 Minutes 16 Seconds East 103.4 feet
 thence South 38 Degrees 20 Minutes 20 Seconds East 108.7 feet
 thence South 40 Degrees 36 Minutes 18 Seconds East 107.1 feet
 thence South 35 Degrees 51 Minutes 54 Seconds East 104.4 feet
 thence South 37 Degrees 48 Minutes 45 Seconds East 110 feet
 thence South 39 Degrees 41 Minutes 26 Seconds East 125.2 feet
 thence South 38 Degrees 03 Minutes 32 Seconds East 126.6 feet
 thence South 41 Degrees 47 Minutes 04 Seconds East 123.9 feet
 thence South 40 Degrees 55 Minutes 43 Seconds East 3 feet
 thence South 40 Degrees 14 Minutes 06 Seconds East 117.6 feet
 thence South 40 Degrees 00 Minutes 26 Seconds East 115.1 feet
 thence South 40 Degrees 00 Minutes 26 Seconds East 115.1 feet
 thence South 41 Degrees 09 Minutes 33 Seconds East 114.9 feet
 thence South 38 Degrees 12 Minutes 08 Seconds East 112.2 feet
 thence South 39 Degrees 23 Minutes 16 Seconds East 109.9 feet
 thence South 39 Degrees 50 Minutes 59 Seconds East 102.1 feet
 thence South 38 Degrees 59 Minutes 13 Seconds East 84 feet
 thence South 38 Degrees 21 Minutes 55 Seconds East 70.8 feet
 thence South 40 Degrees 24 Minutes 14 Seconds East 62.2 feet
 thence South 39 Degrees 13 Minutes 09 Seconds East 63.2 feet
 thence South 38 Degrees 18 Minutes 16 Seconds East 64.5 feet
 thence South 39 Degrees 43 Minutes 40 Seconds East 59.5 feet
 thence South 38 Degrees 59 Minutes 13 Seconds East 50.4 feet
 thence South 43 Degrees 51 Minutes 30 Seconds East 18.1 feet

thence South 42 Degrees 56 Minutes 28 Seconds East 22.3 feet
 thence South 38 Degrees 06 Minutes 10 Seconds East 16.6 feet
 thence South 39 Degrees 38 Minutes 59 Seconds East 39.9 feet
 thence South 39 Degrees 57 Minutes 02 Seconds East 79.2 feet
 thence South 39 Degrees 28 Minutes 57 Seconds East 88.9 feet
 thence South 39 Degrees 00 Minutes 55 Seconds East 103.4 feet
 thence South 40 Degrees 50 Minutes 52 Seconds East 101 feet
 thence South 39 Degrees 36 Minutes 10 Seconds East 95.4 feet
 thence South 40 Degrees 15 Minutes 49 Seconds East 92 feet
 thence South 39 Degrees 38 Minutes 47 Seconds East 89.1 feet
 thence South 39 Degrees 08 Minutes 19 Seconds East 96.9 feet
 thence South 37 Degrees 42 Minutes 25 Seconds East 103.2 feet
 thence South 39 Degrees 23 Minutes 16 Seconds East 109.9 feet
 thence South 40 Degrees 46 Minutes 50 Seconds East 96.6 feet
 thence South 39 Degrees 27 Minutes 27 Seconds East 99.8 feet
 thence South 39 Degrees 45 Minutes 18 Seconds East 95.6 feet
 thence South 40 Degrees 29 Minutes 18 Seconds East 88 feet
 thence South 38 Degrees 39 Minutes 10 Seconds East 87.8 feet
 thence South 40 Degrees 44 Minutes 03 Seconds East 84 feet
 thence South 39 Degrees 21 Minutes 10 Seconds East 80.3 feet
 thence South 38 Degrees 59 Minutes 13 Seconds East 73.5 feet
 thence South 39 Degrees 11 Minutes 53 Seconds East 69.5 feet
 thence South 39 Degrees 36 Minutes 59 Seconds East 70 feet
 thence South 39 Degrees 58 Minutes 17 Seconds East 59.7 feet
 thence South 39 Degrees 26 Minutes 06 Seconds East 65.5 feet
 thence South 40 Degrees 23 Minutes 16 Seconds East 94.3 feet
 thence South 40 Degrees 03 Minutes 34 Seconds East 164.3 feet
 thence South 38 Degrees 33 Minutes 11 Seconds East 169.2 feet
 thence South 39 Degrees 04 Minutes 35 Seconds East 164.1 feet
 thence South 39 Degrees 24 Minutes 19 Seconds East 175.4 feet
 thence South 39 Degrees 52 Minutes 34 Seconds East 178.3 feet
 thence South 40 Degrees 27 Minutes 16 Seconds East 172.1 feet
 thence South 39 Degrees 26 Minutes 16 Seconds East 162.8 feet
 thence South 39 Degrees 27 Minutes 21 Seconds East 156.5 feet
 thence South 40 Degrees 09 Minutes 55 Seconds East 147 feet
 thence South 38 Degrees 48 Minutes 17 Seconds East 145 feet
 thence South 39 Degrees 55 Minutes 24 Seconds East 138 feet
 thence South 39 Degrees 31 Minutes 24 Seconds East 142.3 feet
 thence South 39 Degrees 17 Minutes 37 Seconds East 143.5 feet
 thence South 39 Degrees 17 Minutes 37 Seconds East 143.5 feet
 thence South 38 Degrees 21 Minutes 54 Seconds East 141.7 feet
 thence South 39 Degrees 12 Minutes 04 Seconds East 137 feet
 thence South 39 Degrees 59 Minutes 12 Seconds East 132.1 feet
 thence South 39 Degrees 41 Minutes 25 Seconds East 125.2 feet
 thence South 39 Degrees 21 Minutes 10 Seconds East 120.4 feet
 thence South 39 Degrees 36 Minutes 19 Seconds East 118.7 feet
 thence South 39 Degrees 46 Minutes 09 Seconds East 112.6 feet
 thence South 40 Degrees 10 Minutes 33 Seconds East 111.1 feet
 thence South 40 Degrees 10 Minutes 33 Seconds East 111.1 feet

thence South 39 Degrees 16 Minutes 15 Seconds East 103.4 feet

thence South 39 Degrees 27 Minutes 36 Seconds East 93.1 feet

thence South 38 Degrees 44 Minutes 16 Seconds East 70.8 feet more or less to **the ending**

point at: 40 degrees 16 minutes 34.67 seconds North Latitude and -112 degrees 08 minutes 22.65 seconds West Longitude, which can be converted to mapping accuracy State Plane Utah Central Zone NAD 83 feet coordinates of X = 1,461,956.4 feet and Y = 7,270,007.1 feet.