

**Acknowledgment and
Notice of Acknowledgment
of Acceptance of R.S. 2477
Right-of-Way Grant**

ENT 21739;2008 PG 1 of 7
RANDALL A. COVINGTON
UTAH COUNTY RECORDER
2008 Feb 26 9:11 am FEE 0.00 BY CS
RECORDED FOR GOVERNOR STATE OF UTAH

THE STATE OF UTAH

TO ALL WHOM THESE PRESENTS SHALL COME, Greeting:

Know ye, This is an Acknowledgment and Notice of Acknowledgment made under Utah Code Sections 72-5-309 through 310 inclusive, that the grant of the United States of America of “the right of way for the construction of highways over public lands, not reserved for public uses” under United States Revised Statutes 2477 (43 U.S.C. Section 932 (repealed October 21, 1976, with proviso recognizing the validity of rights-of-way already established)) was accepted for and on behalf of the State of Utah and its political subdivision Utah County as it pertains to the highway located in Utah County known as MANNING CANYON ROAD; County Road Number: B906; State Geographic Information Database (SGID) Road Identification Number: RD250015. Total road length is 10.08 miles more or less.

The reason for this Acknowledgment and Notice of Acknowledgment includes, but is not limited to, the fact that the road was constructed, mechanically, or by continuous use as a public highway for a period of at least ten years, over public lands not reserved for public uses, prior to the earlier of (a) the October 21, 1976 repeal of R.S. 2477 or (b) the date the servient estate was reserved for public uses.

This Acknowledgment and Notice of Acknowledgment applies only to the segments of the road that traverse land owned by the Bureau of Land Management, United States Department of the Interior, and does not apply to segments of the road that traverse land owned by any other person or entity. The State of Utah and its political subdivisions reserve the right to make further acknowledgments and notices of acknowledgment with regard to road segments that traverse land owned by other entities, including the United States of America, through one or more of its agencies.

A printed copy of a map showing the location of the road in said county is appended hereto as “Attachment 1,” a printed copy of representative photos of the road is appended hereto as “Attachment 2,” a printed copy of a description of the beginning and ending points of the entire road together with a list of Townships, Ranges and Sections that may be traversed by the road in said county is appended hereto as “Attachment 3,” and a printed copy of the Road Centerline Description Cover Page(s) is appended hereto as “Attachment 4.” The Appendices listed in “Attachment 4” that contain the actual road centerline descriptions are incorporated herein by reference.

A printed copy of this Acknowledgment and Notice of Acknowledgment, together with its Attachments and Appendices, may be viewed and/or obtained at the office of the Utah State Archives.

An electronic copy of this Acknowledgment and Notice of Acknowledgment, together with its Attachments and Appendices, may be viewed and/or downloaded as read-only PDF (Portable Document Format) files via the

Internet at <http://recorded2477roads.utah.gov>.

The owner of the servient estate in the land underlying the road-segments subject to this Acknowledgment and Notice is believed to be the United States of America through one or more of its agencies. Any of such agencies or any other person with a servient ownership claim or a competing dominant estate right-of-way ownership claim, may file a petition in the State District Court for Salt Lake County for a decision regarding the correctness of this Acknowledgment. A claimant shall file a petition within sixty (60) days after receipt of this Notice.

In Witness Whereof, I, John Harja, the official designee of the Governor of the State of Utah, in conformity to the laws of the State (Utah Code Sections 72-5-308 through 310 inclusive), have caused this Acknowledgment and Notice of Acknowledgment to be made.

Signed by my hand in Salt Lake City, Utah, the 21st day of FEBRUARY, 2008.

By the Governor's Designee




John Harja


CERTIFICATION

State of Utah)
 : ss
County of Salt Lake)

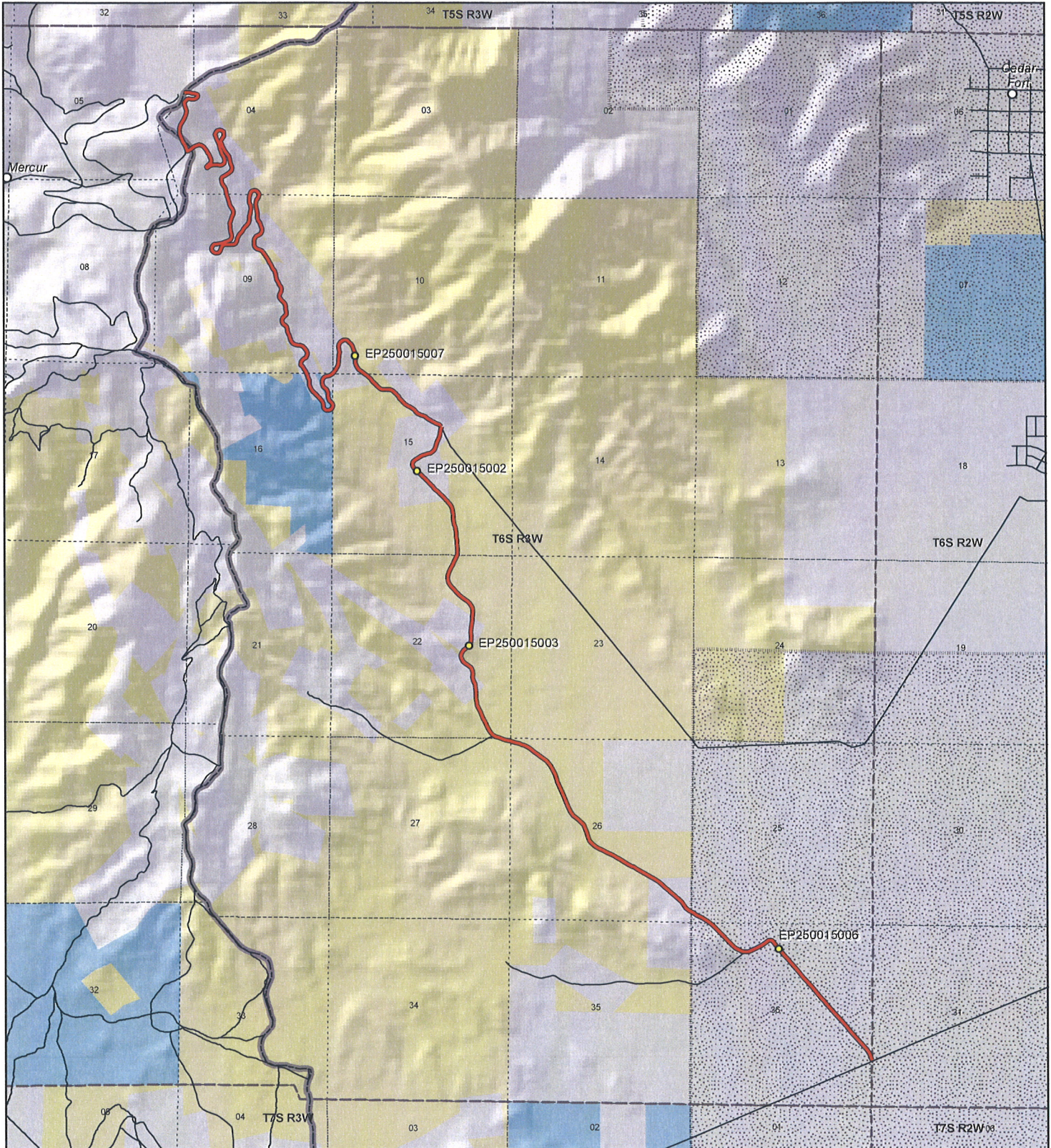
I hereby certify that the signer of the foregoing document, John Harja, is personally known by me, has made a voluntary signature and taken an oath stating that he is the official designee of the Governor of the State of Utah and is authorized to sign this document on the Governor's behalf pursuant to Utah Code Section 72-5-309. He further vouched that, based upon information and belief, the facts alleged therein are true.

Dated this 21st day of February, 2008.





Notary Public



MANNING CANYON RD - Utah County
SGID RD_ID RD250015

Land Ownership Categories

- | | |
|----------------------------|------------------------------|
| BLM | Wilderness |
| Private | UDWR Wildlife Reserve |
| SITLA, State Trust Land | DOD, Military |
| USFS, National Forest | State Sovereign Land |
| State Parks and Recreation | National Recreation Area |
| Tribal, Indian Reservation | USFWS, Natl. Wildlife Refuge |
| NPS, National Park | |

Transportation Network

- | |
|---|
| MANNING CANYON RD |
| Title V: Issued Or Under Consideration By BLM Or County |
| Other Roads |
| Photo Event Point |
| Section = 1 Mile |

Map prepared by the State of Utah
 Automated Geographic Reference Center
 Room 5130 State Office Building
 Salt Lake City, Utah 84114
 Feb 15, 2008



1:45,768

1 inch equals 0.7 miles



Attachment 2



EP250015002



EP250015003



EP250015006



EP250015007

EP000000000

EP000000000

MANNING CANYON RD - Utah County
SGID RD_ID RD250015

Map prepared by the State of Utah
Automated Geographic Reference Center
Room 5130 State Office Building
Salt Lake City, Utah 84114
February 14, 2008



Beginning & Ending Points and Township, Range, and Section References For:

Popular Name: MANNING CANYON ROAD

County: Utah

County Road Number: B906

State Geographic Information Database (SGID) Road Identification Number: RD250015.

Total Road Length: 10.08 miles more or less.

Beginning at a point on the road centerline located at 40 degrees 15 minutes 02.53 seconds North Latitude and -112 degrees 07 minutes 13.05 seconds West Longitude, which can be converted to mapping accuracy State Plane Utah Central Zone NAD 83 feet coordinates of X = 1,467,285.2 feet and Y = 7,260,645.3 feet based on the US Survey Foot conversion.

Ending at a point on the road centerline located at 40 degrees 19 minutes 40.16 seconds North Latitude and -112 degrees 11 minutes 37.11 seconds West Longitude, which can be converted to mapping accuracy State Plane Utah Central Zone NAD 83 feet coordinates of X = 1,447,031.1 feet and Y = 7,288,888.3 feet based on the US Survey Foot conversion.

This road may traverse:

Township 6 South Range 2 West, Section(s) 31, Salt Lake Base & Meridian

Township 6 South Range 3 West, Section(s) 4,5,9,10,15,16,22,25,26,27,36, Salt Lake Base & Meridian

See Attachment 1 above for a cartographic depiction of the course of this road.

Attachment 4
Road Centerline Description Cover Page(s)

Popular Name: MANNING CANYON ROAD

County: Utah

County Road Number: B906

State Geographic Information Database (SGID) Road Identification Number: RD250015.

Total Road Length: 10.08 miles more or less.

Centerline Descriptions Of Road-Segments That Cross Over Federally Owned Land, Derived From Global Positioning System Data And Cross-checked against USGS Digital Orthophoto Quadrangles Compiled By The Utah Automated Geographic Reference Center And Entered Into The State Geographic Information Database (SGID).

Road-Segments Listed by SGID Road Identification Number (RD_ID)	Road-Segment Numbers	Believed Ownership Of Servient Estate	Approximate Segment Length	See Attached Appendix
RD250015	001	PVT	1.7 Miles	(not shown)
RD250015	002	BLM	1.5 Miles	A
RD250015	003	PVT	0.12 Miles	(not shown)
RD250015	004	BLM	0.08 Miles	B
RD250015	005	PVT	0.02 Miles	(not shown)
RD250015	006	BLM	0.05 Miles	C
RD250015	007	PVT	0.21 Miles	(not shown)
RD250015	008	BLM	0.73 Miles	D
RD250015	009	PVT	0.8 Miles	(not shown)
RD250015	010	BLM	0.32 Miles	E
RD250015	011	PVT	0.08 Miles	(not shown)
RD250015	012	BLM	0.15 Miles	F
RD250015	013	PVT	0.28 Miles	(not shown)
RD250015	014	ST	0.06 Miles	(not shown)
RD250015	015	PVT	0.01 Miles	(not shown)
RD250015	016	ST	0.08 Miles	(not shown)
RD250015	017	BLM	0.02 Miles	G
RD250015	018	ST	0.12 Miles	(not shown)
RD250015	019	PVT	0.9 Miles	(not shown)
RD250015	020	BLM	0.07 Miles	H
RD250015	021	PVT	0.33 Miles	(not shown)
RD250015	022	BLM	0.09 Miles	I
RD250015	023	PVT	2.35 Miles	(not shown)
		Total Road Length	10.08	_____

* Indicates that a Title V permit will be requested, is in process, or has been issued.

† Indicates that road-segments crossing Forest Service land are under consideration by the state and county as of the date of this Acknowledgment and Notice of Acknowledgment.

Appendix A to Attachment 4

Popular Name: MANNING CANYON ROAD

County: Utah

County Road Number: B906

State Geographic Information Database (SGID) Road Identification Number: RD250015.

Road-Segment Number: 002

Road-Segment Length: 1.5 miles more or less.

Believed owner of the land underlying this road-segment is: Bureau of Land Management.

The following description is based upon the geographic coordinate system using the NAD83 Datum. The source is GPS mapping grade data as indicated in the metadata and/or the transportation data model of the State of Utah Geographic Information Database (SGID).

The road-segment itself is the monument that is identified by its physical presence on the land. The location of said physical presence is closely approximated by mapping grade Global Positioning System (GPS) data. Said data are checked against the corresponding gray-scale 1-meter Digital Orthophoto Quadrangles published by the United States Geological Survey (USGS) to verify a reasonable degree of accuracy. In circumstances where accurate satellite signal acquisition is not possible, such as deep, narrow canyons or under a canopy of dense foliage, or where very sharp curves in the road make accuracy questionable, such portions of the road were digitized from the corresponding gray-scale 1-meter Digital Orthophoto Quadrangles published by the United States Geological Survey (USGS).

This road-segment may traverse:

Township 6 South Range 3 West, Section(s) 22,26,27, Salt Lake Base & Meridian

The following description closely approximates the location of the centerline of the physical monument (MANNING CANYON ROAD)-- Segment 002 based on mapping grade Global Positioning System (GPS) data as defined above:

Beginning at a point on the road center line located at 40 degrees 15 minutes 54.48 seconds North Latitude and -112 degrees 08 minutes 37.12 seconds West Longitude, which can be converted to mapping accuracy State Plane Utah Central Zone NAD 83 feet coordinates of X = 1,460,805.7 feet and Y = 7,265,948.4 feet; thence the following courses along the said road center line:

thence North 59 Degrees 40 Minutes 34 Seconds West 20.6 feet
thence North 60 Degrees 07 Minutes 25 Seconds West 127.2 feet
thence North 59 Degrees 56 Minutes 05 Seconds West 129.7 feet
thence North 60 Degrees 14 Minutes 40 Seconds West 124.4 feet
thence North 60 Degrees 11 Minutes 07 Seconds West 117.6 feet
thence North 62 Degrees 12 Minutes 11 Seconds West 107.9 feet
thence North 64 Degrees 00 Minutes 51 Seconds West 33.3 feet
thence North 61 Degrees 16 Minutes 20 Seconds West 23.6 feet
thence North 61 Degrees 49 Minutes 52 Seconds West 65.3 feet
thence North 61 Degrees 57 Minutes 28 Seconds West 93.2 feet
thence North 60 Degrees 20 Minutes 43 Seconds West 29.6 feet

thence North 59 Degrees 01 Minutes 22 Seconds West 113.7 feet
thence North 59 Degrees 46 Minutes 08 Seconds West 103.3 feet
thence North 60 Degrees 55 Minutes 51 Seconds West 107 feet
thence North 61 Degrees 06 Minutes 27 Seconds West 110.9 feet
thence North 63 Degrees 14 Minutes 05 Seconds West 111.7 feet
thence North 62 Degrees 29 Minutes 26 Seconds West 112.4 feet
thence North 64 Degrees 11 Minutes 55 Seconds West 115.5 feet
thence North 62 Degrees 38 Minutes 04 Seconds West 119.3 feet
thence North 60 Degrees 26 Minutes 53 Seconds West 121.9 feet
thence North 54 Degrees 15 Minutes 16 Seconds West 122.6 feet
thence North 41 Degrees 16 Minutes 42 Seconds West 128.2 feet
thence North 23 Degrees 53 Minutes 22 Seconds West 128.9 feet
thence North 14 Degrees 44 Minutes 52 Seconds West 130.4 feet
thence North 18 Degrees 37 Minutes 06 Seconds West 124.4 feet
thence North 29 Degrees 21 Minutes 04 Seconds West 119.7 feet
thence North 44 Degrees 28 Minutes 07 Seconds West 123.9 feet
thence North 46 Degrees 18 Minutes 53 Seconds West 134.6 feet
thence North 48 Degrees 46 Minutes 36 Seconds West 131.1 feet
thence North 39 Degrees 40 Minutes 03 Seconds West 129.4 feet
thence North 27 Degrees 43 Minutes 30 Seconds West 131.2 feet
thence North 22 Degrees 48 Minutes 06 Seconds West 129.6 feet
thence North 20 Degrees 04 Minutes 13 Seconds West 127.3 feet
thence North 21 Degrees 15 Minutes 51 Seconds West 121.2 feet
thence North 25 Degrees 02 Minutes 40 Seconds West 113.8 feet
thence North 26 Degrees 25 Minutes 32 Seconds West 108.2 feet
thence North 24 Degrees 22 Minutes 16 Seconds West 116.8 feet
thence North 18 Degrees 58 Minutes 01 Seconds West 116 feet
thence North 18 Degrees 08 Minutes 05 Seconds West 113.7 feet
thence North 18 Degrees 55 Minutes 32 Seconds West 109.1 feet
thence North 21 Degrees 17 Minutes 11 Seconds West 103.7 feet
thence North 26 Degrees 33 Minutes 05 Seconds West 98.8 feet
thence North 29 Degrees 53 Minutes 43 Seconds West 92.4 feet
thence North 38 Degrees 37 Minutes 36 Seconds West 81.5 feet
thence North 43 Degrees 09 Minutes 57 Seconds West 73.8 feet
thence North 48 Degrees 59 Minutes 51 Seconds West 61.6 feet
thence North 51 Degrees 31 Minutes 50 Seconds West 21.5 feet
thence South 89 Degrees 40 Minutes 22 Seconds West 4.6 feet
thence North 47 Degrees 40 Minutes 49 Seconds West 33.9 feet
thence North 54 Degrees 34 Minutes 44 Seconds West 103.9 feet
thence North 53 Degrees 39 Minutes 55 Seconds West 126.4 feet
thence North 53 Degrees 09 Minutes 17 Seconds West 124.4 feet
thence North 53 Degrees 02 Minutes 49 Seconds West 119.2 feet
thence North 55 Degrees 38 Minutes 32 Seconds West 115.3 feet
thence North 61 Degrees 11 Minutes 06 Seconds West 104.4 feet
thence North 67 Degrees 37 Minutes 34 Seconds West 89.3 feet
thence North 72 Degrees 48 Minutes 53 Seconds West 70.9 feet
thence North 76 Degrees 44 Minutes 51 Seconds West 69.9 feet
thence North 75 Degrees 26 Minutes 01 Seconds West 63.8 feet
thence North 72 Degrees 26 Minutes 54 Seconds West 53.4 feet

thence North 75 Degrees 56 Minutes 44 Seconds West 26.4 feet
thence North 72 Degrees 20 Minutes 23 Seconds West 26.6 feet
thence South 89 Degrees 40 Minutes 22 Seconds West 2.3 feet
thence North 74 Degrees 35 Minutes 42 Seconds West 24.2 feet
thence North 74 Degrees 35 Minutes 42 Seconds West 24.2 feet
thence North 75 Degrees 52 Minutes 29 Seconds West 98.6 feet
thence North 73 Degrees 19 Minutes 33 Seconds West 95.4 feet
thence North 72 Degrees 09 Minutes 40 Seconds West 88.4 feet
thence North 63 Degrees 45 Minutes 43 Seconds West 0.7 feet
thence North 69 Degrees 07 Minutes 27 Seconds West 81.7 feet
thence North 73 Degrees 25 Minutes 29 Seconds West 62.1 feet
thence North 75 Degrees 52 Minutes 29 Seconds West 32.9 feet
thence North 63 Degrees 31 Minutes 34 Seconds West 35.7 feet
thence North 45 Degrees 19 Minutes 37 Seconds West 56.2 feet
thence North 41 Degrees 36 Minutes 42 Seconds West 89.5 feet
thence North 32 Degrees 06 Minutes 35 Seconds West 98.4 feet
thence North 24 Degrees 43 Minutes 29 Seconds West 100.9 feet
thence North 28 Degrees 30 Minutes 01 Seconds West 109.8 feet
thence North 27 Degrees 13 Minutes 59 Seconds West 123.3 feet
thence North 25 Degrees 34 Minutes 39 Seconds West 121.5 feet
thence North 26 Degrees 26 Minutes 49 Seconds West 113.3 feet
thence North 25 Degrees 11 Minutes 13 Seconds West 108.5 feet
thence North 20 Degrees 24 Minutes 19 Seconds West 101.3 feet
thence North 15 Degrees 44 Minutes 57 Seconds West 98.7 feet
thence North 04 Degrees 42 Minutes 40 Seconds West 98.7 feet
thence North 02 Degrees 00 Minutes 07 Seconds West 56.1 feet
thence North 01 Degrees 55 Minutes 06 Seconds West 47.3 feet
thence North 00 Degrees 27 Minutes 08 Seconds East 48.2 feet more or less to **the ending**

point at: 40 degrees 16 minutes 47.26 seconds North Latitude and -112 degrees 09 minutes 44.17 seconds West Longitude, which can be converted to mapping accuracy State Plane Utah Central Zone NAD 83 foot coordinates of X = 1,455,647.9 feet and Y = 7,271,326.4 feet.

Appendix B to Attachment 4

Popular Name: MANNING CANYON ROAD

County: Utah

County Road Number: B906

State Geographic Information Database (SGID) Road Identification Number: RD250015.

Road-Segment Number: 004

Road-Segment Length: 0.08 miles more or less.

Believed owner of the land underlying this road-segment is: Bureau of Land Management.

The following description is based upon the geographic coordinate system using the NAD83 Datum. The source is GPS mapping grade data as indicated in the metadata and/or the transportation data model of the State of Utah Geographic Information Database (SGID).

The road-segment itself is the monument that is identified by its physical presence on the land. The location of said physical presence is closely approximated by mapping grade Global Positioning System (GPS) data. Said data are checked against the corresponding gray-scale 1-meter Digital Orthophoto Quadrangles published by the United States Geological Survey (USGS) to verify a reasonable degree of accuracy. In circumstances where accurate satellite signal acquisition is not possible, such as deep, narrow canyons or under a canopy of dense foliage, or where very sharp curves in the road make accuracy questionable, such portions of the road were digitized from the corresponding gray-scale 1-meter Digital Orthophoto Quadrangles published by the United States Geological Survey (USGS).

This road-segment may traverse:

Township 6 South Range 3 West, Section(s) 22, Salt Lake Base & Meridian

The following description closely approximates the location of the centerline of the physical monument (MANNING CANYON ROAD)-- Segment 004 based on mapping grade Global Positioning System (GPS) data as defined above:

Beginning at a point on the road center line located at 40 degrees 16 minutes 53.36 seconds North Latitude and -112 degrees 09 minutes 45.55 seconds West Longitude, which can be converted to mapping accuracy State Plane Utah Central Zone NAD 83 foot coordinates of X = 1,455,545.2 feet and Y = 7,271,944.7 feet; thence the following courses along the said road center line:

thence North 05 Degrees 10 Minutes 16 Seconds West 38.9 feet

thence North 25 Degrees 54 Minutes 38 Seconds West 94.2 feet

thence North 45 Degrees 50 Minutes 36 Seconds West 103 feet

thence North 55 Degrees 25 Minutes 29 Seconds West 103.2 feet

thence North 50 Degrees 59 Minutes 40 Seconds West 61.1 feet more or less to **the ending**

point at: 40 degrees 16 minutes 56.23 seconds North Latitude and -112 degrees 09 minutes 48.82 seconds West Longitude, which can be converted to mapping accuracy State Plane Utah Central Zone NAD 83 foot coordinates of X = 1,455,294.2 feet and Y = 7,272,237.0 feet.

Appendix C to Attachment 4

Popular Name: MANNING CANYON ROAD

County: Utah

County Road Number: B906

State Geographic Information Database (SGID) Road Identification Number: RD250015.

Road-Segment Number: 006

Road-Segment Length: 0.05 miles more or less.

Believed owner of the land underlying this road-segment is: Bureau of Land Management.

The following description is based upon the geographic coordinate system using the NAD83 Datum. The source is GPS mapping grade data as indicated in the metadata and/or the transportation data model of the State of Utah Geographic Information Database (SGID).

The road-segment itself is the monument that is identified by its physical presence on the land. The location of said physical presence is closely approximated by mapping grade Global Positioning System (GPS) data. Said data are checked against the corresponding gray-scale 1-meter Digital Orthophoto Quadrangles published by the United States Geological Survey (USGS) to verify a reasonable degree of accuracy. In circumstances where accurate satellite signal acquisition is not possible, such as deep, narrow canyons or under a canopy of dense foliage, or where very sharp curves in the road make accuracy questionable, such portions of the road were digitized from the corresponding gray-scale 1-meter Digital Orthophoto Quadrangles published by the United States Geological Survey (USGS).

This road-segment may traverse:

Township 6 South Range 3 West, Section(s) 22, Salt Lake Base & Meridian

The following description closely approximates the location of the centerline of the physical monument (MANNING CANYON ROAD)-- Segment 006 based on mapping grade Global Positioning System (GPS) data as defined above:

Beginning at a point on the road center line located at 40 degrees 16 minutes 57 seconds North Latitude and -112 degrees 09 minutes 49.69 seconds West Longitude, which can be converted to mapping accuracy State Plane Utah Central Zone NAD 83 feet coordinates of X = 1,455,227.1 feet and Y = 7,272,315.0 feet; thence the following courses along the said road center line:

thence North 34 Degrees 20 Minutes 05 Seconds West 32.9 feet

thence North 04 Degrees 44 Minutes 29 Seconds West 93.8 feet

thence North 16 Degrees 40 Minutes 08 Seconds East 90.9 feet

thence North 34 Degrees 15 Minutes 07 Seconds East 41.1 feet more or less to **the ending**

point at: 40 degrees 16 minutes 59.39 seconds North Latitude and -112 degrees 09 minutes 49.42 seconds West Longitude, which can be converted to mapping accuracy State Plane Utah Central Zone NAD 83 feet coordinates of X = 1,455,250.0 feet and Y = 7,272,556.7 feet.

Appendix D to Attachment 4

Popular Name: MANNING CANYON ROAD

County: Utah

County Road Number: B906

State Geographic Information Database (SGID) Road Identification Number: RD250015.

Road-Segment Number: 008

Road-Segment Length: 0.73 miles more or less.

Believed owner of the land underlying this road-segment is: Bureau of Land Management.

The following description is based upon the geographic coordinate system using the NAD83 Datum. The source is GPS mapping grade data as indicated in the metadata and/or the transportation data model of the State of Utah Geographic Information Database (SGID).

The road-segment itself is the monument that is identified by its physical presence on the land. The location of said physical presence is closely approximated by mapping grade Global Positioning System (GPS) data. Said data are checked against the corresponding gray-scale 1-meter Digital Orthophoto Quadrangles published by the United States Geological Survey (USGS) to verify a reasonable degree of accuracy. In circumstances where accurate satellite signal acquisition is not possible, such as deep, narrow canyons or under a canopy of dense foliage, or where very sharp curves in the road make accuracy questionable, such portions of the road were digitized from the corresponding gray-scale 1-meter Digital Orthophoto Quadrangles published by the United States Geological Survey (USGS).

This road-segment may traverse:

Township 6 South Range 3 West, Section(s) 15,22, Salt Lake Base & Meridian

The following description closely approximates the location of the centerline of the physical monument (MANNING CANYON ROAD)-- Segment 008 based on mapping grade Global Positioning System (GPS) data as defined above:

Beginning at a point on the road center line located at 40 degrees 17 minutes 9.5 seconds North Latitude and -112 degrees 09 minutes 45.84 seconds West Longitude, which can be converted to mapping accuracy State Plane Utah Central Zone NAD 83 feet coordinates of X = 1,455,534.6 feet and Y = 7,273,578.2 feet; thence the following courses along the said road center line:

thence North 05 Degrees 53 Minutes 54 Seconds East 90.8 feet
thence North 00 Degrees 22 Minutes 01 Seconds East 108.3 feet
thence North 13 Degrees 53 Minutes 18 Seconds West 67.2 feet
thence North 13 Degrees 35 Minutes 52 Seconds West 35.7 feet
thence North 34 Degrees 51 Minutes 19 Seconds West 99.6 feet
thence North 46 Degrees 23 Minutes 53 Seconds West 99.3 feet
thence North 54 Degrees 54 Minutes 37 Seconds West 90.6 feet
thence North 56 Degrees 15 Minutes 34 Seconds West 96.7 feet
thence North 49 Degrees 46 Minutes 47 Seconds West 113.6 feet
thence North 44 Degrees 12 Minutes 14 Seconds West 118.4 feet
thence North 44 Degrees 20 Minutes 15 Seconds West 120.9 feet

thence North 42 Degrees 50 Minutes 51 Seconds West 118 feet
 thence North 31 Degrees 50 Minutes 58 Seconds West 115.5 feet
 thence North 16 Degrees 46 Minutes 33 Seconds West 107.8 feet
 thence North 00 Degrees 24 Minutes 00 Seconds East 103.4 feet
 thence North 18 Degrees 21 Minutes 35 Seconds East 117.8 feet
 thence North 24 Degrees 13 Minutes 10 Seconds East 120.9 feet
 thence North 27 Degrees 28 Minutes 26 Seconds East 122.4 feet
 thence North 26 Degrees 49 Minutes 33 Seconds East 114.3 feet
 thence North 24 Degrees 28 Minutes 21 Seconds East 104.8 feet
 thence North 20 Degrees 52 Minutes 43 Seconds East 88 feet
 thence North 21 Degrees 28 Minutes 26 Seconds East 8.8 feet
 thence North 07 Degrees 57 Minutes 56 Seconds East 97.8 feet
 thence North 04 Degrees 08 Minutes 29 Seconds West 108.5 feet
 thence North 05 Degrees 02 Minutes 07 Seconds West 111.9 feet
 thence North 05 Degrees 10 Minutes 38 Seconds West 108.7 feet
 thence North 04 Degrees 19 Minutes 21 Seconds West 103.6 feet
 thence North 03 Degrees 08 Minutes 34 Seconds West 100.2 feet
 thence North 07 Degrees 21 Minutes 11 Seconds West 93.9 feet
 thence North 13 Degrees 26 Minutes 52 Seconds West 89.6 feet
 thence North 21 Degrees 42 Minutes 57 Seconds West 84.6 feet
 thence North 10 Degrees 59 Minutes 16 Seconds West 85.1 feet
 thence North 06 Degrees 56 Minutes 39 Seconds West 82.6 feet
 thence North 04 Degrees 27 Minutes 54 Seconds West 77.3 feet
 thence North 02 Degrees 59 Minutes 25 Seconds West 70.6 feet
 thence North 04 Degrees 35 Minutes 00 Seconds West 70.7 feet
 thence North 09 Degrees 25 Minutes 03 Seconds West 49.8 feet
 thence North 12 Degrees 48 Minutes 46 Seconds West 47.1 feet
 thence North 23 Degrees 13 Minutes 05 Seconds West 48.1 feet
 thence North 30 Degrees 13 Minutes 35 Seconds West 45.4 feet
 thence North 44 Degrees 59 Minutes 18 Seconds West 39.2 feet
 thence North 34 Degrees 58 Minutes 06 Seconds West 43.9 feet
 thence North 40 Degrees 30 Minutes 24 Seconds West 38.7 feet
 thence North 41 Degrees 14 Minutes 30 Seconds West 39.1 feet
 thence North 41 Degrees 53 Minutes 56 Seconds West 50.4 feet
 thence North 43 Degrees 59 Minutes 43 Seconds West 10 feet more or less to **the ending point**

at: 40 degrees 17 minutes 043.3 seconds North Latitude and -112 degrees 09 minutes 56.34 seconds West Longitude, which can be converted to mapping accuracy State Plane Utah Central Zone NAD 83 feet coordinates of X = 1,454,746.5 feet and Y = 7,277,003.6 feet.

Appendix E to Attachment 4

Popular Name: MANNING CANYON ROAD

County: Utah

County Road Number: B906

State Geographic Information Database (SGID) Road Identification Number: RD250015.

Road-Segment Number: 010

Road-Segment Length: 0.32 miles more or less.

Believed owner of the land underlying this road-segment is: Bureau of Land Management.

The following description is based upon the geographic coordinate system using the NAD83 Datum. The source is GPS mapping grade data as indicated in the metadata and/or the transportation data model of the State of Utah Geographic Information Database (SGID).

The road-segment itself is the monument that is identified by its physical presence on the land. The location of said physical presence is closely approximated by mapping grade Global Positioning System (GPS) data. Said data are checked against the corresponding gray-scale 1-meter Digital Orthophoto Quadrangles published by the United States Geological Survey (USGS) to verify a reasonable degree of accuracy. In circumstances where accurate satellite signal acquisition is not possible, such as deep, narrow canyons or under a canopy of dense foliage, or where very sharp curves in the road make accuracy questionable, such portions of the road were digitized from the corresponding gray-scale 1-meter Digital Orthophoto Quadrangles published by the United States Geological Survey (USGS).

This road-segment may traverse:

Township 6 South Range 3 West, Section(s) 10,15, Salt Lake Base & Meridian

The following description closely approximates the location of the centerline of the physical monument (MANNING CANYON ROAD)-- Segment 010 based on mapping grade Global Positioning System (GPS) data as defined above:

Beginning at a point on the road center line located at 40 degrees 18 minutes 10.66 seconds North Latitude and -112 degrees 10 minutes 11.98 seconds West Longitude, which can be converted to mapping accuracy State Plane Utah Central Zone NAD 83 feet coordinates of X = 1,453,555.8 feet and Y = 7,279,781.5 feet; thence the following courses along the said road center line:

thence North 57 Degrees 33 Minutes 10 Seconds West 28.5 feet
thence North 47 Degrees 19 Minutes 04 Seconds West 60.1 feet
thence North 40 Degrees 48 Minutes 10 Seconds West 64.7 feet
thence North 42 Degrees 45 Minutes 50 Seconds West 15.6 feet
thence North 42 Degrees 45 Minutes 50 Seconds West 15.6 feet
thence North 31 Degrees 17 Minutes 29 Seconds West 7.7 feet
thence North 38 Degrees 59 Minutes 14 Seconds West 27.3 feet
thence North 41 Degrees 28 Minutes 15 Seconds West 41.4 feet
thence North 39 Degrees 37 Minutes 01 Seconds West 46.6 feet
thence North 39 Degrees 18 Minutes 13 Seconds West 46.4 feet
thence North 39 Degrees 32 Minutes 31 Seconds West 52.9 feet

thence North 40 Degrees 41 Minutes 31 Seconds West 51.7 feet
thence North 45 Degrees 19 Minutes 39 Seconds West 41.8 feet
thence North 53 Degrees 44 Minutes 43 Seconds West 52.3 feet
thence North 63 Degrees 54 Minutes 18 Seconds West 59 feet
thence North 73 Degrees 56 Minutes 17 Seconds West 46.5 feet
thence North 88 Degrees 32 Minutes 56 Seconds West 52.9 feet
thence North 86 Degrees 39 Minutes 35 Seconds West 51.3 feet
thence South 86 Degrees 44 Minutes 11 Seconds West 64.1 feet
thence North 82 Degrees 47 Minutes 33 Seconds West 62.6 feet
thence North 67 Degrees 35 Minutes 39 Seconds West 63.7 feet
thence North 48 Degrees 03 Minutes 14 Seconds West 68.3 feet
thence North 42 Degrees 06 Minutes 11 Seconds West 66 feet
thence North 41 Degrees 45 Minutes 51 Seconds West 63.5 feet
thence North 47 Degrees 19 Minutes 04 Seconds West 60.1 feet
thence North 54 Degrees 08 Minutes 04 Seconds West 50 feet
thence North 37 Degrees 54 Minutes 47 Seconds West 68.3 feet
thence North 44 Degrees 03 Minutes 57 Seconds West 52.7 feet
thence North 44 Degrees 06 Minutes 31 Seconds West 10.9 feet
thence North 47 Degrees 27 Minutes 43 Seconds West 74.8 feet
thence North 52 Degrees 28 Minutes 23 Seconds West 80.2 feet
thence North 57 Degrees 12 Minutes 58 Seconds West 18 feet
thence North 57 Degrees 09 Minutes 33 Seconds West 60 feet
thence North 59 Degrees 59 Minutes 31 Seconds West 51.3 feet more or less to **the ending**

point at: 40 degrees 18 minutes 19.95 seconds North Latitude and -112 degrees 10 minutes 28.88 seconds West Longitude, which can be converted to mapping accuracy State Plane Utah Central Zone NAD 83 feet coordinates of X = 1,452,253.5 feet and Y = 7,280,731.0 feet.

Appendix F to Attachment 4

Popular Name: MANNING CANYON ROAD

County: Utah

County Road Number: B906

State Geographic Information Database (SGID) Road Identification Number: RD250015.

Road-Segment Number: 012

Road-Segment Length: 0.15 miles more or less.

Believed owner of the land underlying this road-segment is: Bureau of Land Management.

The following description is based upon the geographic coordinate system using the NAD83 Datum. The source is GPS mapping grade data as indicated in the metadata and/or the transportation data model of the State of Utah Geographic Information Database (SGID).

The road-segment itself is the monument that is identified by its physical presence on the land. The location of said physical presence is closely approximated by mapping grade Global Positioning System (GPS) data. Said data are checked against the corresponding gray-scale 1-meter Digital Orthophoto Quadrangles published by the United States Geological Survey (USGS) to verify a reasonable degree of accuracy. In circumstances where accurate satellite signal acquisition is not possible, such as deep, narrow canyons or under a canopy of dense foliage, or where very sharp curves in the road make accuracy questionable, such portions of the road were digitized from the corresponding gray-scale 1-meter Digital Orthophoto Quadrangles published by the United States Geological Survey (USGS).

This road-segment may traverse:

Township 6 South Range 3 West, Section(s) 10, Salt Lake Base & Meridian

The following description closely approximates the location of the centerline of the physical monument (MANNING CANYON ROAD)-- Segment 012 based on mapping grade Global Positioning System (GPS) data as defined above:

Beginning at a point on the road center line located at 40 degrees 18 minutes 23.22 seconds North Latitude and -112 degrees 10 minutes 31.32 seconds West Longitude, which can be converted to mapping accuracy State Plane Utah Central Zone NAD 83 feet coordinates of X = 1,452,066.8 feet and Y = 7,281,064.0 feet; thence the following courses along the said road center line:

thence North 03 Degrees 31 Minutes 05 Seconds East 78.3 feet
thence North 04 Degrees 30 Minutes 45 Seconds West 40.5 feet
thence North 05 Degrees 31 Minutes 19 Seconds West 7.2 feet
thence North 00 Degrees 19 Minutes 39 Seconds West 6.6 feet
thence North 08 Degrees 51 Minutes 30 Seconds West 53.1 feet
thence North 08 Degrees 21 Minutes 48 Seconds West 56.3 feet
thence North 22 Degrees 07 Minutes 45 Seconds West 49.5 feet
thence North 19 Degrees 53 Minutes 43 Seconds West 73.5 feet
thence North 24 Degrees 10 Minutes 59 Seconds West 71.4 feet
thence North 39 Degrees 11 Minutes 11 Seconds West 73.7 feet
thence North 35 Degrees 47 Minutes 09 Seconds West 82.6 feet

thence North 47 Degrees 10 Minutes 31 Seconds West 72 feet

thence North 71 Degrees 46 Minutes 39 Seconds West 51.6 feet

thence South 89 Degrees 40 Minutes 19 Seconds West 30.2 feet

thence South 66 Degrees 02 Minutes 34 Seconds West 22.9 feet more or less to **the ending**

point at: 40 degrees 18 minutes 29.13 seconds North Latitude and -112 degrees 10 minutes 35.72 seconds West Longitude, which can be converted to mapping accuracy State Plane Utah Central Zone NAD 83 feet coordinates of X = 1,451,730.6 feet and Y = 7,281,664.2 feet.

Appendix G to Attachment 4

Popular Name: MANNING CANYON ROAD

County: Utah

County Road Number: B906

State Geographic Information Database (SGID) Road Identification Number: RD250015.

Road-Segment Number: 017

Road-Segment Length: 0.02 miles more or less.

Believed owner of the land underlying this road-segment is: Bureau of Land Management.

The following description is based upon the geographic coordinate system using the NAD83 Datum. The source is GPS mapping grade data as indicated in the metadata and/or the transportation data model of the State of Utah Geographic Information Database (SGID).

The road-segment itself is the monument that is identified by its physical presence on the land. The location of said physical presence is closely approximated by mapping grade Global Positioning System (GPS) data. Said data are checked against the corresponding gray-scale 1-meter Digital Orthophoto Quadrangles published by the United States Geological Survey (USGS) to verify a reasonable degree of accuracy. In circumstances where accurate satellite signal acquisition is not possible, such as deep, narrow canyons or under a canopy of dense foliage, or where very sharp curves in the road make accuracy questionable, such portions of the road were digitized from the corresponding gray-scale 1-meter Digital Orthophoto Quadrangles published by the United States Geological Survey (USGS).

This road-segment may traverse:

Township 6 South Range 3 West, Section(s) 15,16, Salt Lake Base & Meridian

The following description closely approximates the location of the centerline of the physical monument (MANNING CANYON ROAD)-- Segment 017 based on mapping grade Global Positioning System (GPS) data as defined above:

Beginning at a point on the road center line located at 40 degrees 18 minutes 10.46 seconds North Latitude and -112 degrees 10 minutes 39.78 seconds West Longitude, which can be converted to mapping accuracy State Plane Utah Central Zone NAD 83 feet coordinates of X = 1,451,401.8 feet and Y = 7,279,777.7 feet; thence the following courses along the said road center line:

thence South 22 Degrees 07 Minutes 44 Seconds East 3.5 feet

thence South 19 Degrees 41 Minutes 12 Seconds East 25.7 feet

thence South 09 Degrees 52 Minutes 34 Seconds West 50 feet

thence South 09 Degrees 35 Minutes 54 Seconds West 13.3 feet more or less to **the ending**

point at: 40 degrees 18 minutes 09.57 seconds North Latitude and -112 degrees 10 minutes 39.78 seconds West Longitude, which can be converted to mapping accuracy State Plane Utah Central Zone NAD 83 feet coordinates of X = 1,451,401.0 feet and Y = 7,279,687.8 feet.

Appendix H to Attachment 4

Popular Name: MANNING CANYON ROAD

County: Utah

County Road Number: B906

State Geographic Information Database (SGID) Road Identification Number: RD250015.

Road-Segment Number: 020

Road-Segment Length: 0.07 miles more or less.

Believed owner of the land underlying this road-segment is: Bureau of Land Management.

The following description is based upon the geographic coordinate system using the NAD83 Datum. The source is GPS mapping grade data as indicated in the metadata and/or the transportation data model of the State of Utah Geographic Information Database (SGID).

The road-segment itself is the monument that is identified by its physical presence on the land. The location of said physical presence is closely approximated by mapping grade Global Positioning System (GPS) data. Said data are checked against the corresponding gray-scale 1-meter Digital Orthophoto Quadrangles published by the United States Geological Survey (USGS) to verify a reasonable degree of accuracy. In circumstances where accurate satellite signal acquisition is not possible, such as deep, narrow canyons or under a canopy of dense foliage, or where very sharp curves in the road make accuracy questionable, such portions of the road were digitized from the corresponding gray-scale 1-meter Digital Orthophoto Quadrangles published by the United States Geological Survey (USGS).

This road-segment may traverse:

Township 6 South Range 3 West, Section(s) 9, Salt Lake Base & Meridian

The following description closely approximates the location of the centerline of the physical monument (MANNING CANYON ROAD)-- Segment 020 based on mapping grade Global Positioning System (GPS) data as defined above:

Beginning at a point on the road center line located at 40 degrees 18 minutes 51.38 seconds North Latitude and -112 degrees 11 minutes 04.07 seconds West Longitude, which can be converted to mapping accuracy State Plane Utah Central Zone NAD 83 feet coordinates of X = 1,449,551.5 feet and Y = 7,283,932.5 feet; thence the following courses along the said road center line:

thence North 26 Degrees 53 Minutes 34 Seconds West 2.9 feet

thence North 28 Degrees 24 Minutes 01 Seconds West 100.4 feet

thence North 33 Degrees 52 Minutes 15 Seconds West 106.3 feet

thence North 29 Degrees 15 Minutes 30 Seconds West 103.1 feet

thence North 39 Degrees 20 Minutes 14 Seconds West 75.6 feet more or less to **the ending**

point at: 40 degrees 18 minutes 054.6 seconds North Latitude and -112 degrees 11 minutes 06.77 seconds West Longitude, which can be converted to mapping accuracy State Plane Utah Central Zone NAD 83 feet coordinates of X = 1,449,344.8 feet and Y = 7,284,260.1 feet.

Appendix I to Attachment 4

Popular Name: MANNING CANYON ROAD

County: Utah

County Road Number: B906

State Geographic Information Database (SGID) Road Identification Number: RD250015.

Road-Segment Number: 022

Road-Segment Length: 0.09 miles more or less.

Believed owner of the land underlying this road-segment is: Bureau of Land Management.

The following description is based upon the geographic coordinate system using the NAD83 Datum. The source is GPS mapping grade data as indicated in the metadata and/or the transportation data model of the State of Utah Geographic Information Database (SGID).

The road-segment itself is the monument that is identified by its physical presence on the land. The location of said physical presence is closely approximated by mapping grade Global Positioning System (GPS) data. Said data are checked against the corresponding gray-scale 1-meter Digital Orthophoto Quadrangles published by the United States Geological Survey (USGS) to verify a reasonable degree of accuracy. In circumstances where accurate satellite signal acquisition is not possible, such as deep, narrow canyons or under a canopy of dense foliage, or where very sharp curves in the road make accuracy questionable, such portions of the road were digitized from the corresponding gray-scale 1-meter Digital Orthophoto Quadrangles published by the United States Geological Survey (USGS).

This road-segment may traverse:

Township 6 South Range 3 West, Section(s) 4,9, Salt Lake Base & Meridian

The following description closely approximates the location of the centerline of the physical monument (MANNING CANYON ROAD)-- Segment 022 based on mapping grade Global Positioning System (GPS) data as defined above:

Beginning at a point on the road center line located at 40 degrees 19 minutes 09.11 seconds North Latitude and -112 degrees 11 minutes 09.23 seconds West Longitude, which can be converted to mapping accuracy State Plane Utah Central Zone NAD 83 feet coordinates of X = 1,449,166.1 feet and Y = 7,285,729.5 feet; thence the following courses along the said road center line:

thence North 20 Degrees 22 Minutes 02 Seconds East 31.6 feet
thence North 42 Degrees 41 Minutes 49 Seconds East 47.1 feet
thence North 31 Degrees 37 Minutes 00 Seconds East 65.7 feet
thence North 03 Degrees 37 Minutes 01 Seconds East 66.8 feet
thence North 03 Degrees 54 Minutes 30 Seconds East 8.9 feet
thence North 28 Degrees 24 Minutes 01 Seconds West 66.9 feet
thence North 54 Degrees 47 Minutes 25 Seconds West 56.5 feet
thence North 58 Degrees 31 Minutes 21 Seconds West 49.8 feet
thence South 83 Degrees 22 Minutes 40 Seconds West 44.9 feet
thence South 58 Degrees 03 Minutes 52 Seconds West 45.1 feet more or less to **the ending**

point at: 40 degrees 19 minutes 11.91 seconds North Latitude and -112 degrees 11 minutes 10.82 seconds

West Longitude, which can be converted to mapping accuracy State Plane Utah Central Zone NAD 83 feet coordinates of $X = 1,449,045.0$ feet and $Y = 7,286,013.7$ feet.