

**Acknowledgment and
Notice of Acknowledgment
of Acceptance of R.S. 2477
Right-of-Way Grant**

THE STATE OF UTAH

TO ALL WHOM THESE PRESENTS SHALL COME, Greeting:

Know ye, This is an Acknowledgment and Notice of Acknowledgment made under Utah Code Sections 72-5-309 through 310 inclusive, that the grant of the United States of America of “the right of way for the construction of highways over public lands, not reserved for public uses” under United States Revised Statutes 2477 (43 U.S.C. Section 932 (repealed October 21, 1976, with proviso recognizing the validity of rights-of-way already established)) was accepted for and on behalf of the State of Utah and its political subdivision Utah County as it pertains to the highway located in Utah County known as STARVATION ROAD; County Road Number: B964; State Geographic Information Database (SGID) Road Identification Number: RD250019. Total road length is 10.16 miles more or less.

The reason for this Acknowledgment and Notice of Acknowledgment includes, but is not limited to, the fact that the road was constructed, mechanically, or by continuous use as a public highway for a period of at least ten years, over public lands not reserved for public uses, prior to the earlier of (a) the October 21, 1976 repeal of R.S. 2477 or (b) the date the servient estate was reserved for public uses.

This Acknowledgment and Notice of Acknowledgment applies only to the segments of the road that traverse land owned by the Bureau of Land Management, United States Department of the Interior, and does not apply to segments of the road that traverse land owned by any other person or entity. The State of Utah and its political subdivisions reserve the right to make further acknowledgments and notices of acknowledgment with regard to road segments that traverse land owned by other entities, including the United States of America, through one or more of its agencies.

A printed copy of a map showing the location of the road in said county is appended hereto as “Attachment 1,” a printed copy of representative photos of the road is appended hereto as “Attachment 2,” a printed copy of a description of the beginning and ending points of the entire road together with a list of Townships, Ranges and Sections that may be traversed by the road in said county is appended hereto as “Attachment 3,” and a printed copy of the Road Centerline Description Cover Page(s) is appended hereto as “Attachment 4.” The Appendices listed in “Attachment 4” that contain the actual road centerline descriptions are incorporated herein by reference.

A printed copy of this Acknowledgment and Notice of Acknowledgment, together with its Attachments and Appendices, may be viewed and/or obtained at the office of the Utah State Archives.

An electronic copy of this Acknowledgment and Notice of Acknowledgment, together with its Attachments and Appendices, may be viewed and/or downloaded as read-only PDF (Portable Document Format) files via the

Internet at <http://recorded2477roads.utah.gov>.

The owner of the servient estate in the land underlying the road-segments subject to this Acknowledgment and Notice is believed to be the United States of America through one or more of its agencies. Any of such agencies or any other person with a servient ownership claim or a competing dominant estate right-of-way ownership claim, may file a petition in the State District Court for Salt Lake County for a decision regarding the correctness of this Acknowledgment. A claimant shall file a petition within sixty (60) days after receipt of this Notice.

In Witness Whereof, I, John Harja, the official designee of the Governor of the State of Utah, in conformity to the laws of the State (Utah Code Sections 72-5-308 through 310 inclusive), have caused this Acknowledgment and Notice of Acknowledgment to be made.

Signed by my hand in Salt Lake City, Utah, the 21st day of FEBRUARY, 2008.

By the Governor's Designee



John Harja


CERTIFICATION

State of Utah)
 : ss
County of Salt Lake)

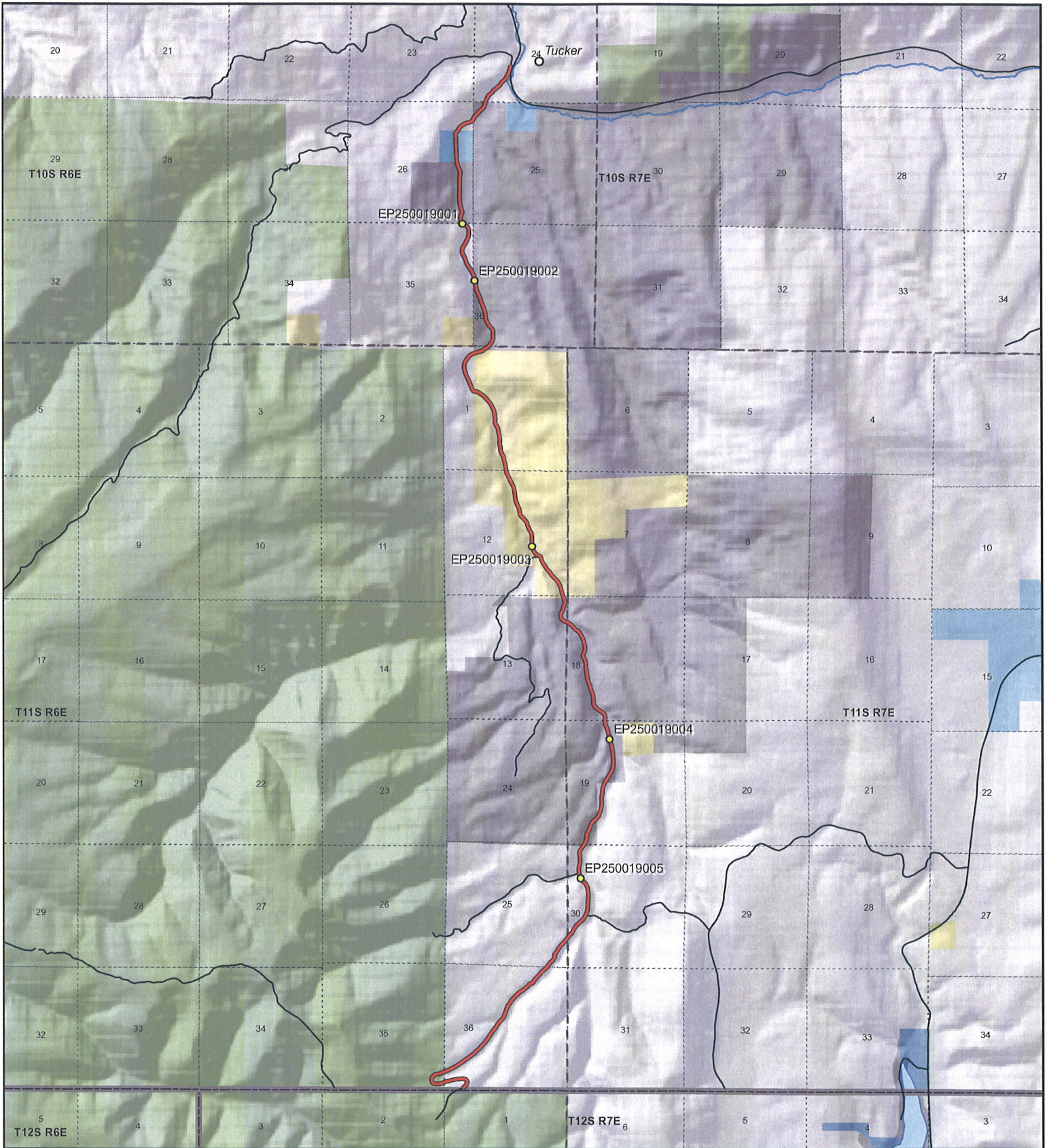
I hereby certify that the signer of the foregoing document, John Harja, is personally known by me, has made a voluntary signature and taken an oath stating that he is the official designee of the Governor of the State of Utah and is authorized to sign this document on the Governor's behalf pursuant to Utah Code Section 72-5-309. He further vouched that, based upon information and belief, the facts alleged therein are true.

Dated this 21st day of February, 2008.





Notary Public



STARVATION ROAD - Utah County
SGID RD_ID RD250019

Land Ownership Categories

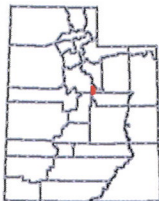
- | | |
|----------------------------|------------------------------|
| BLM | Wilderness |
| Private | UDWR Wildlife Reserve |
| SITLA, State Trust Land | DOD, Military |
| USFS, National Forest | State Sovereign Land |
| State Parks and Recreation | National Recreation Area |
| Tribal, Indian Reservation | USFWS, Natl. Wildlife Refuge |
| NPS, National Park | |

Transportation Network

- | | |
|------------------|---|
| STARVATION ROAD | Title V: Issued Or Under Consideration By BLM Or County |
| Other Roads | Photo Event Point |
| Section = 1 Mile | |



1:67,332
 1 inch equals 1.1 miles



Map prepared by the State of Utah
 Automated Geographic Reference Center
 Room 5130 State Office Building
 Salt Lake City, Utah 84114
 Nov 06, 2006





EP250019001



EP250019002



EP250019003



EP250019004



EP250019005

EP000000000

Starvation Road - Utah County
SGID RD_ID RD250019

Map prepared by the State of Utah
Automated Geographic Reference Center
Room 5130 State Office Building
Salt Lake City, Utah 84114
October 30, 2006



Beginning & Ending Points and Township, Range, and Section References For:

Popular Name: STARVATION ROAD

County: Utah

County Road Number: B964

State Geographic Information Database (SGID) Road Identification Number: RD250019.

Total Road Length: 10.16 miles more or less.

Beginning at a point on the road centerline located at 39 degrees 48 minutes 48.16 seconds North Latitude and -111 degrees 12 minutes 25.03 seconds West Longitude, which can be converted to mapping accuracy State Plane Utah Central Zone NAD 83 feet coordinates of X = 1,722,732.0 feet and Y = 7,100,882.2 feet based on the US Survey Foot conversion.

Ending at a point on the road centerline located at 39 degrees 56 minutes 03.94 seconds North Latitude and -111 degrees 11 minutes 59.02 seconds West Longitude, which can be converted to mapping accuracy State Plane Utah Central Zone NAD 83 feet coordinates of X = 1,724,613.7 feet and Y = 7,144,980.2 feet based on the US Survey Foot conversion.

This road may traverse:

Township 10 South Range 6 East, Section(s) 24,25,26,35,36, Salt Lake Base & Meridian
Township 11 South Range 6 East, Section(s) 1,12,13,25,35,36, Salt Lake Base & Meridian
Township 11 South Range 7 East, Section(s) 18,19,30, Salt Lake Base & Meridian
See Attachment 1 above for a cartographic depiction of the course of this road.

Attachment 4
Road Centerline Description Cover Page(s)

Popular Name: STARVATION ROAD

County: Utah

County Road Number: B964

State Geographic Information Database (SGID) Road Identification Number: RD250019.

Total Road Length: 10.16 miles more or less.

Centerline Descriptions Of Road-Segments That Cross Over Federally Owned Land, Derived From Global Positioning System Data And Cross-checked against USGS Digital Orthophoto Quadrangles Compiled By The Utah Automated Geographic Reference Center And Entered Into The State Geographic Information Database (SGID).

Road-Segments Listed by SGID Road Identification Number (RD ID)	Road-Segment Numbers	Believed Ownership Of Servient Estate	Approximate Segment Length	See Attached Appendix
RD250019	001	PVT	0.26 Miles	(not shown)
RD250019	002	FS	0.26 Miles	†(pending)
RD250019	003	PVT	2.38 Miles	(not shown)
RD250019	004	ST	0.2 Miles	(not shown)
RD250019	005	PVT	0.35 Miles	(not shown)
RD250019	006	ST	1.71 Miles	(not shown)
RD250019	007	BLM	1.88 Miles	A
RD250019	008	PVT	0.41 Miles	(not shown)
RD250019	009	BLM	0.11 Miles	B
RD250019	010	ST	0.6 Miles	(not shown)
RD250019	011	BLM	0.51 Miles	C
RD250019	012	ST	0.76 Miles	(not shown)
RD250019	013	BLM	0.2 Miles	D
RD250019	014	ST	0.15 Miles	(not shown)
RD250019	015	PVT	0.32 Miles	(not shown)
RD250019	016	BLM	0.05 Miles	E
		Total Road Length	10.16	_____

* Indicates that a Title V permit will be requested, is in process, or has been issued.

† Indicates that road-segments crossing Forest Service land are under consideration by the state and county as of the date of this Acknowledgment and Notice of Acknowledgment.

Appendix A to Attachment 4

Popular Name: STARVATION ROAD

County: Utah

County Road Number: B964

State Geographic Information Database (SGID) Road Identification Number: RD250019.

Road-Segment Number: 007

Road-Segment Length: 1.88 miles more or less.

Believed owner of the land underlying this road-segment is: Bureau of Land Management.

The following description is based upon the geographic coordinate system using the NAD83 Datum. The source is GPS mapping grade data as indicated in the metadata and/or the transportation data model of the State of Utah Geographic Information Database (SGID).

The road-segment itself is the monument that is identified by its physical presence on the land. The location of said physical presence is closely approximated by mapping grade Global Positioning System (GPS) data. Said data are checked against the corresponding gray-scale 1-meter Digital Orthophoto Quadrangles published by the United States Geological Survey (USGS) to verify a reasonable degree of accuracy. In circumstances where accurate satellite signal acquisition is not possible, such as deep, narrow canyons or under a canopy of dense foliage, or where very sharp curves in the road make accuracy questionable, such portions of the road were digitized from the corresponding gray-scale 1-meter Digital Orthophoto Quadrangles published by the United States Geological Survey (USGS).

This road-segment may traverse:

Township 11 South Range 6 East, Section(s) 1,12, Salt Lake Base & Meridian

The following description closely approximates the location of the centerline of the physical monument (STARVATION ROAD)-- Segment 007 based on mapping grade Global Positioning System (GPS) data as defined above:

Beginning at a point on the road center line located at 39 degrees 52 minutes 17.69 seconds North Latitude and -111 degrees 11 minutes 29.93 seconds West Longitude, which can be converted to mapping accuracy State Plane Utah Central Zone NAD 83 feet coordinates of X = 1,726,958.3 feet and Y = 7,122,096.8 feet; thence the following courses along the said road center line:

thence North 20 Degrees 01 Minutes 42 Seconds West 140.1 feet
thence North 12 Degrees 45 Minutes 09 Seconds West 147.9 feet
thence North 13 Degrees 57 Minutes 05 Seconds West 135.1 feet
thence North 24 Degrees 52 Minutes 09 Seconds West 133.5 feet
thence North 34 Degrees 50 Minutes 37 Seconds West 131.4 feet
thence North 44 Degrees 44 Minutes 29 Seconds West 137.8 feet
thence North 42 Degrees 21 Minutes 40 Seconds West 130.4 feet
thence North 42 Degrees 21 Minutes 54 Seconds West 121.5 feet
thence North 31 Degrees 26 Minutes 03 Seconds West 107.3 feet
thence North 43 Degrees 08 Minutes 54 Seconds West 116.3 feet
thence North 41 Degrees 57 Minutes 14 Seconds West 118.6 feet

thence North 30 Degrees 53 Minutes 58 Seconds West 125.8 feet
 thence North 33 Degrees 27 Minutes 45 Seconds West 133.3 feet
 thence North 31 Degrees 00 Minutes 25 Seconds West 116.4 feet
 thence North 18 Degrees 01 Minutes 42 Seconds West 98.2 feet
 thence North 22 Degrees 31 Minutes 56 Seconds West 85.1 feet
 thence North 57 Degrees 50 Minutes 57 Seconds West 85.6 feet
 thence North 61 Degrees 02 Minutes 53 Seconds West 83.9 feet
 thence North 50 Degrees 05 Minutes 02 Seconds West 22.4 feet
 thence North 56 Degrees 56 Minutes 33 Seconds West 33.4 feet
 thence North 50 Degrees 48 Minutes 23 Seconds West 41.3 feet
 thence North 34 Degrees 15 Minutes 00 Seconds West 65.3 feet
 thence North 26 Degrees 01 Minutes 28 Seconds West 107.4 feet
 thence North 19 Degrees 36 Minutes 37 Seconds West 97.4 feet
 thence North 19 Degrees 12 Minutes 23 Seconds West 39.5 feet
 thence North 12 Degrees 24 Minutes 54 Seconds West 18.8 feet
 thence North 05 Degrees 49 Minutes 14 Seconds West 89 feet
 thence North 02 Degrees 01 Minutes 23 Seconds West 121.5 feet
 thence North 03 Degrees 41 Minutes 57 Seconds East 121.7 feet
 thence North 00 Degrees 19 Minutes 13 Seconds West 113.2 feet
 thence North 14 Degrees 44 Minutes 28 Seconds West 118.6 feet
 thence North 27 Degrees 12 Minutes 59 Seconds West 127 feet
 thence North 28 Degrees 26 Minutes 01 Seconds West 135.8 feet
 thence North 21 Degrees 58 Minutes 42 Seconds West 121.8 feet
 thence North 14 Degrees 11 Minutes 52 Seconds West 114.9 feet
 thence North 28 Degrees 41 Minutes 22 Seconds West 111.9 feet
 thence North 42 Degrees 58 Minutes 59 Seconds West 113.8 feet
 thence North 48 Degrees 24 Minutes 52 Seconds West 103.2 feet
 thence North 49 Degrees 54 Minutes 03 Seconds West 78.5 feet
 thence North 25 Degrees 31 Minutes 17 Seconds West 80.2 feet
 thence North 07 Degrees 47 Minutes 22 Seconds West 128.8 feet
 thence North 14 Degrees 43 Minutes 20 Seconds West 137.2 feet
 thence North 23 Degrees 29 Minutes 02 Seconds West 141 feet
 thence North 22 Degrees 46 Minutes 38 Seconds West 133.2 feet
 thence North 18 Degrees 19 Minutes 28 Seconds West 124.2 feet
 thence North 04 Degrees 46 Minutes 59 Seconds West 135 feet
 thence North 06 Degrees 45 Minutes 26 Seconds West 128.8 feet
 thence North 09 Degrees 45 Minutes 23 Seconds West 118.1 feet
 thence North 10 Degrees 24 Minutes 03 Seconds West 120 feet
 thence North 20 Degrees 07 Minutes 29 Seconds West 125.9 feet
 thence North 32 Degrees 01 Minutes 57 Seconds West 129.2 feet
 thence North 28 Degrees 05 Minutes 07 Seconds West 133.1 feet
 thence North 20 Degrees 53 Minutes 37 Seconds West 127.9 feet
 thence North 24 Degrees 12 Minutes 24 Seconds West 125.6 feet
 thence North 24 Degrees 15 Minutes 13 Seconds West 131.1 feet
 thence North 11 Degrees 24 Minutes 50 Seconds West 17.1 feet
 thence North 11 Degrees 11 Minutes 15 Seconds West 116.6 feet
 thence North 05 Degrees 37 Minutes 31 Seconds West 138.4 feet
 thence North 12 Degrees 00 Minutes 35 Seconds West 136.1 feet
 thence North 15 Degrees 31 Minutes 27 Seconds West 128.9 feet

thence North 12 Degrees 41 Minutes 50 Seconds West 121 feet
thence North 19 Degrees 48 Minutes 23 Seconds West 113.1 feet
thence North 29 Degrees 26 Minutes 40 Seconds West 105.2 feet
thence North 14 Degrees 56 Minutes 57 Seconds West 100.1 feet
thence North 04 Degrees 53 Minutes 39 Seconds West 107 feet
thence North 11 Degrees 23 Minutes 44 Seconds West 157.2 feet
thence North 02 Degrees 48 Minutes 19 Seconds West 174.1 feet
thence North 05 Degrees 18 Minutes 16 Seconds West 170 feet
thence North 08 Degrees 39 Minutes 57 Seconds West 160.5 feet
thence North 10 Degrees 14 Minutes 48 Seconds West 146.6 feet
thence North 23 Degrees 33 Minutes 21 Seconds West 133.9 feet
thence North 30 Degrees 31 Minutes 33 Seconds West 106.3 feet
thence North 22 Degrees 07 Minutes 18 Seconds West 86.6 feet
thence North 03 Degrees 29 Minutes 37 Seconds East 138.1 feet
thence North 05 Degrees 15 Minutes 59 Seconds West 171.3 feet
thence North 09 Degrees 53 Minutes 45 Seconds West 191.4 feet
thence North 26 Degrees 04 Minutes 39 Seconds West 145.8 feet
thence North 25 Degrees 20 Minutes 14 Seconds West 157.5 feet
thence North 35 Degrees 13 Minutes 06 Seconds West 164.1 feet
thence North 40 Degrees 47 Minutes 06 Seconds West 164.3 feet
thence North 44 Degrees 27 Minutes 08 Seconds West 153.2 feet
thence North 55 Degrees 03 Minutes 02 Seconds West 138.7 feet
thence North 59 Degrees 26 Minutes 03 Seconds West 124.7 feet
thence North 59 Degrees 15 Minutes 33 Seconds West 99.2 feet more or less to **the ending**

point at: 39 degrees 53 minutes 44.84 seconds North Latitude and -111 degrees 12 minutes 17.78 seconds West Longitude, which can be converted to mapping accuracy State Plane Utah Central Zone NAD 83 feet coordinates of X = 1,723,199.2 feet and Y = 7,130,901.6 feet.

Appendix B to Attachment 4

Popular Name: STARVATION ROAD

County: Utah

County Road Number: B964

State Geographic Information Database (SGID) Road Identification Number: RD250019.

Road-Segment Number: 009

Road-Segment Length: 0.11 miles more or less.

Believed owner of the land underlying this road-segment is: Bureau of Land Management.

The following description is based upon the geographic coordinate system using the NAD83 Datum. The source is GPS mapping grade data as indicated in the metadata and/or the transportation data model of the State of Utah Geographic Information Database (SGID).

The road-segment itself is the monument that is identified by its physical presence on the land. The location of said physical presence is closely approximated by mapping grade Global Positioning System (GPS) data. Said data are checked against the corresponding gray-scale 1-meter Digital Orthophoto Quadrangles published by the United States Geological Survey (USGS) to verify a reasonable degree of accuracy. In circumstances where accurate satellite signal acquisition is not possible, such as deep, narrow canyons or under a canopy of dense foliage, or where very sharp curves in the road make accuracy questionable, such portions of the road were digitized from the corresponding gray-scale 1-meter Digital Orthophoto Quadrangles published by the United States Geological Survey (USGS).

This road-segment may traverse:

Township 10 South Range 6 East, Section(s) 36, Salt Lake Base & Meridian

Township 11 South Range 6 East, Section(s) 1, Salt Lake Base & Meridian

The following description closely approximates the location of the centerline of the physical monument (STARVATION ROAD)-- Segment 009 based on mapping grade Global Positioning System (GPS) data as defined above:

Beginning at a point on the road center line located at 39 degrees 54 minutes 01.46 seconds North Latitude and -111 degrees 12 minutes 17.44 seconds West Longitude, which can be converted to mapping accuracy State Plane Utah Central Zone NAD 83 feet coordinates of X = 1,723,219.7 feet and Y = 7,132,583.7 feet; thence the following courses along the said road center line:

thence North 77 Degrees 16 Minutes 19 Seconds East 67.2 feet

thence North 69 Degrees 31 Minutes 04 Seconds East 161.9 feet

thence North 54 Degrees 43 Minutes 23 Seconds East 86.5 feet

thence North 54 Degrees 41 Minutes 15 Seconds East 68.1 feet

thence North 57 Degrees 44 Minutes 27 Seconds East 148.9 feet

thence North 41 Degrees 49 Minutes 01 Seconds East 46.5 feet

thence North 44 Degrees 40 Minutes 46 Seconds East 0.9 feet more or less to **the ending point**

at: 39 degrees 54 minutes 04.17 seconds North Latitude and -111 degrees 12 minutes 11 seconds West Longitude, which can be converted to mapping accuracy State Plane Utah Central Zone NAD 83 feet coordinates of X = 1,723,720.6 feet and Y = 7,132,859.2 feet.

Appendix C to Attachment 4

Popular Name: STARVATION ROAD

County: Utah

County Road Number: B964

State Geographic Information Database (SGID) Road Identification Number: RD250019.

Road-Segment Number: 011

Road-Segment Length: 0.51 miles more or less.

Believed owner of the land underlying this road-segment is: Bureau of Land Management.

The following description is based upon the geographic coordinate system using the NAD83 Datum. The source is GPS mapping grade data as indicated in the metadata and/or the transportation data model of the State of Utah Geographic Information Database (SGID).

The road-segment itself is the monument that is identified by its physical presence on the land. The location of said physical presence is closely approximated by mapping grade Global Positioning System (GPS) data. Said data are checked against the corresponding gray-scale 1-meter Digital Orthophoto Quadrangles published by the United States Geological Survey (USGS) to verify a reasonable degree of accuracy. In circumstances where accurate satellite signal acquisition is not possible, such as deep, narrow canyons or under a canopy of dense foliage, or where very sharp curves in the road make accuracy questionable, such portions of the road were digitized from the corresponding gray-scale 1-meter Digital Orthophoto Quadrangles published by the United States Geological Survey (USGS).

This road-segment may traverse:

Township 10 South Range 6 East, Section(s) 35, Salt Lake Base & Meridian

The following description closely approximates the location of the centerline of the physical monument (STARVATION ROAD)-- Segment 011 based on mapping grade Global Positioning System (GPS) data as defined above:

Beginning at a point on the road center line located at 39 degrees 54 minutes 33.16 seconds North Latitude and -111 degrees 12 minutes 18.93 seconds West Longitude, which can be converted to mapping accuracy State Plane Utah Central Zone NAD 83 feet coordinates of X = 1,723,093.1 feet and Y = 7,135,790.7 feet; thence the following courses along the said road center line:

thence North 09 Degrees 03 Minutes 59 Seconds West 43.2 feet
thence North 23 Degrees 22 Minutes 04 Seconds West 98.1 feet
thence North 25 Degrees 13 Minutes 30 Seconds West 101.3 feet
thence North 29 Degrees 00 Minutes 55 Seconds West 106.6 feet
thence North 31 Degrees 20 Minutes 39 Seconds West 107.6 feet
thence North 32 Degrees 53 Minutes 10 Seconds West 106.7 feet
thence North 30 Degrees 58 Minutes 36 Seconds West 104.9 feet
thence North 27 Degrees 47 Minutes 41 Seconds West 101.7 feet
thence North 17 Degrees 57 Minutes 46 Seconds West 105 feet
thence North 15 Degrees 43 Minutes 06 Seconds West 103.8 feet
thence North 25 Degrees 36 Minutes 25 Seconds West 105.3 feet

thence North 28 Degrees 36 Minutes 31 Seconds West 102.5 feet
thence North 11 Degrees 15 Minutes 45 Seconds West 100.3 feet
thence North 11 Degrees 10 Minutes 45 Seconds East 97.1 feet
thence North 23 Degrees 17 Minutes 11 Seconds East 96.7 feet
thence North 32 Degrees 47 Minutes 27 Seconds East 90.1 feet
thence North 31 Degrees 12 Minutes 06 Seconds East 86.6 feet
thence North 24 Degrees 13 Minutes 01 Seconds East 83 feet
thence North 26 Degrees 59 Minutes 09 Seconds East 79.4 feet
thence North 21 Degrees 01 Minutes 49 Seconds East 77.5 feet
thence North 17 Degrees 03 Minutes 42 Seconds East 79.1 feet
thence North 07 Degrees 50 Minutes 40 Seconds East 76.3 feet
thence North 09 Degrees 50 Minutes 42 Seconds East 48.3 feet
thence North 00 Degrees 19 Minutes 13 Seconds West 98.5 feet
thence North 07 Degrees 59 Minutes 48 Seconds West 76.2 feet
thence North 15 Degrees 25 Minutes 03 Seconds West 73.1 feet
thence North 43 Degrees 07 Minutes 47 Seconds West 85 feet
thence North 59 Degrees 17 Minutes 12 Seconds West 92.3 feet
thence North 57 Degrees 39 Minutes 34 Seconds West 76 feet
thence North 69 Degrees 16 Minutes 58 Seconds West 22.9 feet
thence North 69 Degrees 16 Minutes 58 Seconds West 4.6 feet
thence North 44 Degrees 35 Minutes 43 Seconds West 18.3 feet
thence North 52 Degrees 45 Minutes 06 Seconds West 16.1 feet
thence North 29 Degrees 52 Minutes 14 Seconds West 47.9 feet more or less to **the ending**

point at: 39 degrees 54 minutes 56.72 seconds North Latitude and -111 degrees 12 minutes 25.86 seconds West Longitude, which can be converted to mapping accuracy State Plane Utah Central Zone NAD 83 feet coordinates of X = 1,722,545.5 feet and Y = 7,138,172.5 feet.

Appendix D to Attachment 4

Popular Name: STARVATION ROAD

County: Utah

County Road Number: B964

State Geographic Information Database (SGID) Road Identification Number: RD250019.

Road-Segment Number: 013

Road-Segment Length: 0.2 miles more or less.

Believed owner of the land underlying this road-segment is: Bureau of Land Management.

The following description is based upon the geographic coordinate system using the NAD83 Datum. The source is GPS mapping grade data as indicated in the metadata and/or the transportation data model of the State of Utah Geographic Information Database (SGID).

The road-segment itself is the monument that is identified by its physical presence on the land. The location of said physical presence is closely approximated by mapping grade Global Positioning System (GPS) data. Said data are checked against the corresponding gray-scale 1-meter Digital Orthophoto Quadrangles published by the United States Geological Survey (USGS) to verify a reasonable degree of accuracy. In circumstances where accurate satellite signal acquisition is not possible, such as deep, narrow canyons or under a canopy of dense foliage, or where very sharp curves in the road make accuracy questionable, such portions of the road were digitized from the corresponding gray-scale 1-meter Digital Orthophoto Quadrangles published by the United States Geological Survey (USGS).

This road-segment may traverse:

Township 10 South Range 6 East, Section(s) 26, Salt Lake Base & Meridian

The following description closely approximates the location of the centerline of the physical monument (STARVATION ROAD)-- Segment 013 based on mapping grade Global Positioning System (GPS) data as defined above:

Beginning at a point on the road center line located at 39 degrees 55 minutes 035.6 seconds North Latitude and -111 degrees 12 minutes 028.5 seconds West Longitude, which can be converted to mapping accuracy State Plane Utah Central Zone NAD 83 feet coordinates of X = 1,722,326.6 feet and Y = 7,142,105.3 feet; thence the following courses along the said road center line:

thence North 37 Degrees 10 Minutes 34 Seconds East	48 feet
thence North 32 Degrees 42 Minutes 11 Seconds East	93.9 feet
thence North 32 Degrees 29 Minutes 50 Seconds East	95.7 feet
thence North 49 Degrees 44 Minutes 35 Seconds East	92 feet
thence North 59 Degrees 57 Minutes 31 Seconds East	96 feet
thence North 60 Degrees 13 Minutes 32 Seconds East	96.1 feet
thence North 70 Degrees 17 Minutes 29 Seconds East	99.8 feet
thence North 76 Degrees 36 Minutes 36 Seconds East	94.3 feet
thence North 62 Degrees 23 Minutes 58 Seconds East	82.3 feet
thence North 43 Degrees 04 Minutes 24 Seconds East	74.5 feet
thence North 24 Degrees 22 Minutes 54 Seconds East	72.2 feet

thence North 16 Degrees 50 Minutes 04 Seconds East 79 feet
thence North 47 Degrees 49 Minutes 27 Seconds East 42.3 feet more or less to **the ending**
point at: 39 degrees 55 minutes 42.21 seconds North Latitude and -111 degrees 12 minutes 018.7 seconds
West Longitude, which can be converted to mapping accuracy State Plane Utah Central Zone NAD 83 feet
coordinates of X = 1,723,088.2 feet and Y = 7,142,776.4 feet.

Appendix E to Attachment 4

Popular Name: STARVATION ROAD

County: Utah

County Road Number: B964

State Geographic Information Database (SGID) Road Identification Number: RD250019.

Road-Segment Number: 016

Road-Segment Length: 0.05 miles more or less.

Believed owner of the land underlying this road-segment is: Bureau of Land Management.

The following description is based upon the geographic coordinate system using the NAD83 Datum. The source is GPS mapping grade data as indicated in the metadata and/or the transportation data model of the State of Utah Geographic Information Database (SGID).

The road-segment itself is the monument that is identified by its physical presence on the land. The location of said physical presence is closely approximated by mapping grade Global Positioning System (GPS) data. Said data are checked against the corresponding gray-scale 1-meter Digital Orthophoto Quadrangles published by the United States Geological Survey (USGS) to verify a reasonable degree of accuracy. In circumstances where accurate satellite signal acquisition is not possible, such as deep, narrow canyons or under a canopy of dense foliage, or where very sharp curves in the road make accuracy questionable, such portions of the road were digitized from the corresponding gray-scale 1-meter Digital Orthophoto Quadrangles published by the United States Geological Survey (USGS).

This road-segment may traverse:

Township 10 South Range 6 East, Section(s) 24, Salt Lake Base & Meridian

The following description closely approximates the location of the centerline of the physical monument (STARVATION ROAD)-- Segment 016 based on mapping grade Global Positioning System (GPS) data as defined above:

Beginning at a point on the road center line located at 39 degrees 56 minutes 01.47 seconds North Latitude and -111 degrees 11 minutes 59.99 seconds West Longitude, which can be converted to mapping accuracy State Plane Utah Central Zone NAD 83 feet coordinates of X = 1,724,538.6 feet and Y = 7,144,730.0 feet; thence the following courses along the said road center line:

thence North 15 Degrees 12 Minutes 12 Seconds East 12.3 feet

thence North 15 Degrees 22 Minutes 44 Seconds East 63.1 feet

thence North 16 Degrees 31 Minutes 43 Seconds East 60 feet

thence North 16 Degrees 43 Minutes 42 Seconds East 51.5 feet

thence North 17 Degrees 41 Minutes 00 Seconds East 41.4 feet

thence North 20 Degrees 03 Minutes 21 Seconds East 24.5 feet

thence North 15 Degrees 19 Minutes 18 Seconds East 8.5 feet more or less to **the ending point**

at: 39 degrees 56 minutes 03.94 seconds North Latitude and -111 degrees 11 minutes 59.02 seconds West Longitude, which can be converted to mapping accuracy State Plane Utah Central Zone NAD 83 feet coordinates of X = 1,724,613.7 feet and Y = 7,144,980.2 feet.